

RECEIVED

By ID Dept of Lands at 1:44 pm, Jul 25, 2025

Idaho Department of Lands
Idaho Oil and Gas Conservation Commission



Application for Seismic Permit
IDAPA 20.07.02.100 Idaho Code § 47-316 (3)

This form is three (3) pages, please read and complete all sections.

Application (Surface Area and Fee Amount) to: ☐ <12 miles 2D survey (\$800)
☐ >12, <24 miles 2D, <72 miles 3D (\$2,000) ☐ >24 miles 2D, >72 miles 3D (\$2,500)

Date of application: _____

Company (Geophysical Operations)

Name: _____

Address: _____

City: _____ State: _____ Zip Code: _____

Local Contact: _____ Telephone: _____

Email: _____

Client Company

Name: _____

Address: _____

City: _____ State: _____ Zip Code: _____

Local Contact: _____ Telephone: _____

Email: _____

Plugging Contractor (If different than applicant)

Name: _____

Address: _____

City: _____ State: _____ Zip Code: _____

Local Contact: _____ Telephone: _____

Email: _____

Description of Plugging Contractors identifying mark on hat or non-metallic plug used for plugging: _____

Description Of Seismic Program Parameters

Section: _____ Township: _____ Range: _____
(or block and survey)

(If more than one (1) township, please attach complete description)

Type (2D, 3D) and Energy sources used (vibroseis, shot holes, both, other, etc.) and size and strength of charges. For vibroseis sources, include the number of vehicles in the source array and the dynamic output in pounds (maximum) of each: _____

Approximate number, depth and location of seismic holes or source points (number per mile):

Please attach Source and Receiver location map to application (scale – 1 inch/2000 feet or 1:24000):

Anticipated Date Work will Start: _____

Anticipated Date Work will be Completed: _____

Anticipated Plugging Date: _____

Anticipated Reclamation Date: _____

Description of Hole Plugging Procedure:

Description of Surface Reclamation Procedure:

Other required information

- ☐ Proposed route of seismic line on topo map or recent air photo base (attach to application) with surface waters, roads, section lines, additional area for alternative routing (must be within ½ mile), and labeled seismic line for future reference.
- ☐ Minimum bond of ten thousand dollar (\$10,000), or actual cost (to be attached).
- ☐ Minimum additional five thousand dollar (\$5,000) plugging bond, if separate plugging contractor is used (to be attached).
- ☐ Legal Notice Published in Newspaper of General Circulation
- ☐ Land Owner Notifications Sent

CERTIFICATE: I, the undersigned, state that I am the _____ of _____ (company) and that I am authorized by said company to make this application and that this application was prepared under my supervision and direction and that the facts stated herein are true, correct and complete to the best of my knowledge.

Signature: Bronson Barrett Date: _____

NOTICE: Before sending in this form, be sure that you have given all information requested:

Compliance with IDAPA 20.07.02.100 is required. Please read these rules for specific details on charge weights, distances from structures, and other operational requirements. Reporting to IDL is required every thirty (30) days and upon project completion.

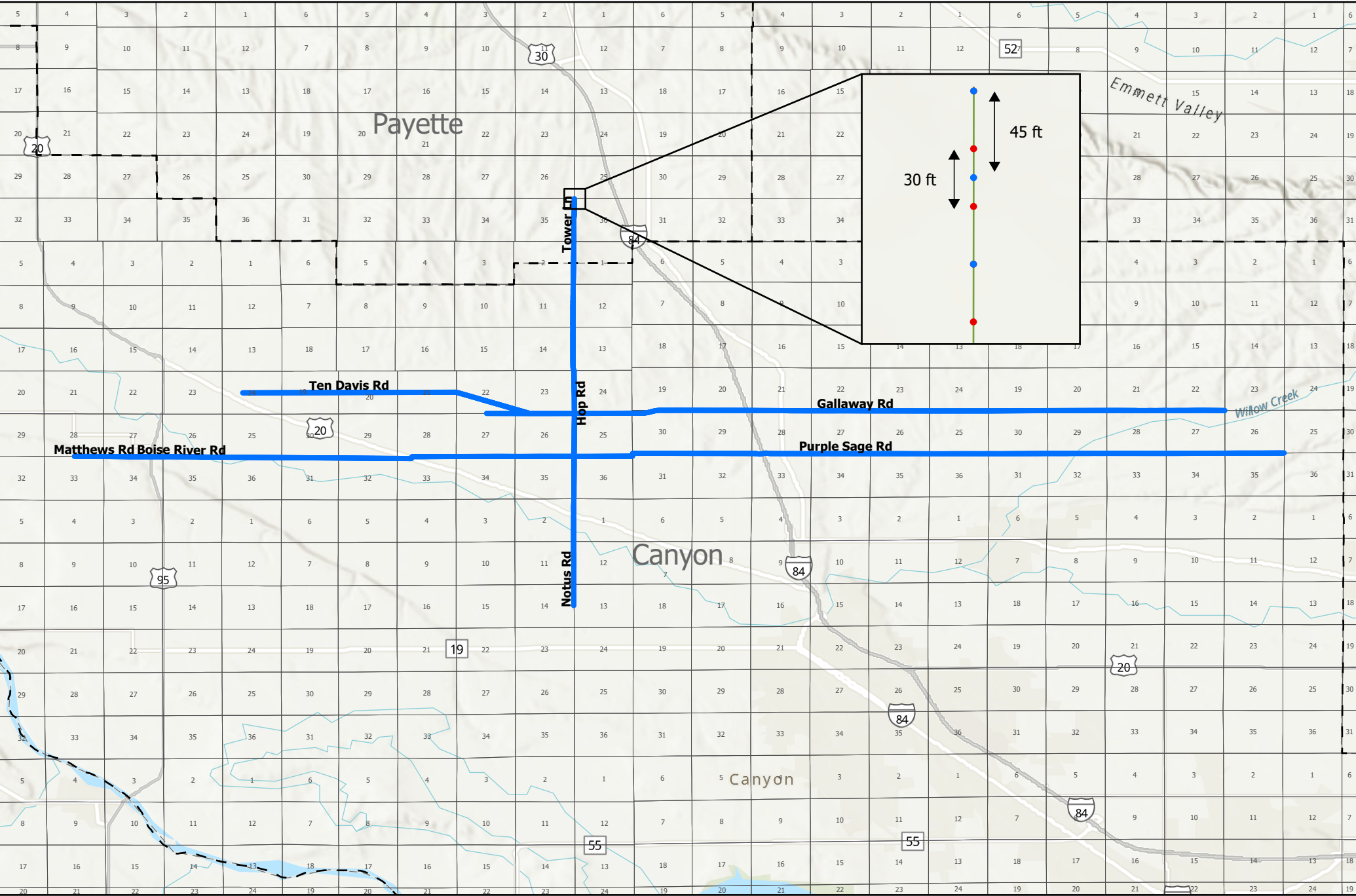
Please submit application to:

Idaho Department of Lands
Oil and Gas Regulatory Program
300 N. 6th Street, Suite 103
P.O. Box 83720
Boise, Idaho 83720-0050

For IDL Office use only:

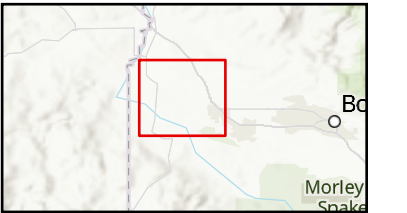
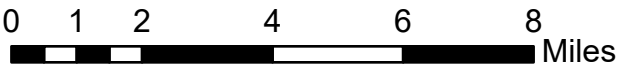
Permit Number _____

Approved by: _____ Approval Date: _____



Proposed Lines (47.6 Miles)

- Sources
- Receivers





INTERIM AD DRAFT

This is the proof of your ad scheduled to run in **Idaho Press (Nampa)** on the dates indicated below.

If changes are needed, please contact us prior to deadline at **(208) 467-9251**.

Notice ID: EuC5jLgELJqBPMsDsBsF | **Proof Updated: Jul. 23, 2025 at 03:50pm EDT**

Notice Name: Public Notice

This is not an invoice. Below is an estimated price, and it is subject to change. You will receive an invoice with the final price upon invoice creation by the publisher.

FILER

Bronson Barrett
bronson@cascadeexp.com
(720) 339-6737

FILING FOR

Idaho Press (Nampa)

Columns Wide: 1

Ad Class: Legals

08/06/2025: Custom

08/13/2025: Custom

PUBLIC NOTICE: Vantage Geophysical Corporation will be conducting a geophysical survey on behalf of Cascade Exploration LLC. The geophysical survey will be performed on county roads and on private lands where surface use agreements have been obtained from the surface owner. Operations will occur in Canyon County within Highway District No. 2 and Highway District No. 4, and in Payette County on county roads managed by Payette County Road & Bridge. The estimated timeframe for the geophysical survey operations is between August 15, 2025 and October 31, 2025. Vantage Geophysical Corporation can be reached at office@vantage-geo.com or 346-795-1707, and Cascade Exploration can be contacted at info@cascadeexp.com or 208-278-6576.