














Eastern Idaho Oil & Gas Activity Map







Legend

Active Oil and Gas Wells

-  Shut in Gas
-  Producing - Multi Zone
-  Producing
-  Permitted

-  Approved Integration/Spacing Request
-  Integration/Spacing Request
- Surface Ownership**
-  BLM
-  IDL
-  Township
-  Section
-  Highway

Inactive Oil and Gas Wells

-  Plugged and Abandoned (P&A) Oil Show
-  Plugged and Abandoned (P&A) Gas Show
-  Plugged and Abandoned
-  APD Submitted

No.	US Well Number	Operator	Well Name	Status
1	11-019-20011	CPC Mineral, LLC	CPC Minerals LLC #17-1	Plugged and Abandoned
2	11-019-20014	CPC Mineral, LLC	Federal #20-3	Plugged and Abandoned
3	11-019-20015	CPC Mineral, LLC	Bell #17-2	Plugged and Abandoned

Map Notes and Data Sources

Inactive and Active Oil And Gas Wells through 11/7/2019

Data Sources: Idaho Department of Lands and Idaho Geological Survey

Disclaimer:

This map has been compiled using the best information available to the Idaho Department of Lands at the time and may be updated and/or revised without notice. In situations where known accuracy and completeness is required, the user has the responsibility to verify the accuracy of the map and the underlying data sources.

