

IDAHO DEPARTMENT OF LANDS
DIRECTOR'S OFFICE
300 N 6th Street Suite 103
PO Box 83720
Boise ID 83720-0050
Phone (208) 334-0200
Fax (208) 334-5342



TOM SCHULTZ, DIRECTOR
SECRETARY TO THE COMMISSION

IDAHO OIL AND GAS
CONSERVATION COMMISSION
Chris Beck, Chairman
Margaret Chipman, Vice-Chairman
Sid Cellan
James Classen
Ken Smith

January 26, 2017

Ronda Louderman
Regulatory & Pipeline Supervisor
Alta Mesa Services, LP
15201 Katy Freeway, Suite 400
Houston, Texas 77094

RE: Sundry Notices for Plug Back / Workover operations

Dear Ms. Louderman,

The Idaho Department of Lands has received Alta Mesa Services, LP's Sundry Notices for the Kauffman #1-34 (USWI #11-075-20024), ML Investments #1-11 LT (USWI #11-075-20025), ML Investments #1-3 (USWI #11-075-20026) and ML Investments #2-3 (USWI #11-075-20029). Enclosed please find copies of the signed and approved Sundry Notices, subject to the following conditions:

1. All plug back and workover operations will be limited to the existing producing horizon in each well. In the case of the ML Investments #1-11, operations will be limited to the producing horizon indicated as "LT". Operations in any other horizon will require a new Permit to Drill, Deepen or Plug Back (Form IDLRPO0004.01) as specified in IDAPA 20.07.02.200.
2. Within thirty (30) days of completion of the operations, Alta Mesa Services, LP will file a Well Completion report (Form IDLRPO0003.) with the Department for each well listed above as specified in IDAPA 20.07.02.340. The report shall include a summary step-by-step description of all operations performed in association with the plug back / workover operations for each well.

Per the notice received from Alta Mesa Services, LP, the proposed operations are scheduled to commence Friday January 27, 2017. If commencement of operations is delayed beyond February 3, 2017, the Department requests a verbal notice from Alta Mesa with the new estimated date for commencement of operations.

If you have any questions, please don't hesitate to contact me at your earliest convenience.

Best regards,

A handwritten signature in black ink that reads "James Thum".

James Thum
Oil and Gas Program Manager

Idaho Dept of Lands
Phone: (208) 334-0243
jthum@idl.idaho.gov

cc: Michael Christian, Jeff Janik

Idaho Department of Land
SUNDRY NOTICES AND REPORTS ON WELLS

1. Type of Well <input type="checkbox"/> Oil Well <input checked="" type="checkbox"/> Gas Well <input type="checkbox"/> Other		5. Well Permit Number 11-075-20024
2. Name of Operator Alta Mesa Services, LP		6. If Indian, Allottee or Tribe Name N/A
3a. Address 15021 Katy Freeway, Suite 400, Houston, TX 77094	3b. Phone No. (include area code) 281-530-0991	7. If Unit or CA/Agreement, Name and/or No. N/A
4. Location of Well (Footage, Sec., T., R., M., or Survey Description) Section 34 Township 9N Range 4W		8. Well Name and No. Kauffman 1-34
		9. API Well No. 11-075-20024
		10. Field and Pool, or Exploratory Area Willow
		11. County or Parrish, State Payette, Idaho


CHECK APPROPRIATE BOX(ES) TO INDICATE NATURE OF NOTICE, REPORT, OR OTHER DATA

TYPE OF SUBMISSION	TYPE OF ACTION		
<input checked="" type="checkbox"/> Notice of Intent	<input type="checkbox"/> Acidize	<input type="checkbox"/> New Construction	<input type="checkbox"/> Stimulation Treat
<input type="checkbox"/> Subsequent Report	<input type="checkbox"/> Alter Casing	<input type="checkbox"/> Plug and Abandon	<input type="checkbox"/> Temporarily Abandon
<input type="checkbox"/> Final Abandonment Notice	<input type="checkbox"/> Casing Repair	<input checked="" type="checkbox"/> Plug Back	<input type="checkbox"/> Water Disposal
	<input type="checkbox"/> Change Plans	<input type="checkbox"/> Production (Start/Resume)	<input type="checkbox"/> Water Shut-Off
	<input type="checkbox"/> Convert to Injection	<input type="checkbox"/> Reclamation	<input type="checkbox"/> Well Integrity
	<input type="checkbox"/> Deepen	<input type="checkbox"/> Recomplete	<input type="checkbox"/> Other

13. Describe Proposed or Completed Operation (clearly state all pertinent details, including estimated starting date of any proposed work and approximate duration thereof. If the proposal is to deepen directionally or recomplate horizontally, give subsurface locations and measured and true vertical depths of all pertinent markers and zones, attach the Bond under which the work will be performed or provide the Bond No. on file with IDL. Required subsequent reports shall be filed within 30 days following completion of the involved operations. Final Abandonment Notices shall be filed only after operations. Final Abandonment Notices shall be filed only after all requirements, including reclamation, have been completed, and the operator has determined that the site is ready for final inspection.)

Utilizing electric wireline to plugback the well higher in the existing producing sand.

Proposed start date: January 27, 2017

14. I hereby certify that the foregoing is true and correct Name (Printed/Typed) Jeff Janik	Title Operations Engineer
Signature 	Date 1/23/2017

THIS SPACE FOR FEDERAL OR STATE OFFICE USE

Approved by 	Date 1-27-2017
Title OO & G PROGRAM MANAGER	Office IDL - Boise

*Conditions of approval, if any are attached. Approval of this notice does not warrant or certify that the applicant holds legal or equitable title to those rights in the subject lease which would entitle the applicant to conduct operations thereon.

SEE CONDITIONS IN ATTACHED LETTER

IDLE, BOISE
2017 JAN 29 PM 3:10
DEPT. OF LAND

SUNDRY NOTICES AND REPORTS ON WELLS

1. Type of Well <input type="checkbox"/> Oil Well <input checked="" type="checkbox"/> Gas Well <input type="checkbox"/> Other		5. Well Permit Number 11-075-20026
2. Name of Operator Alta Mesa Services, LP		6. If Indian, Allottee or Tribe Name N/A
3a. Address 15021 Katy Freeway, Suite 400, Houston, TX 77094	3b. Phone No. (include area code) 281-530-0991	7. If Unit or CA/Agreement, Name and/or No. N/A
4. Location of Well (Footage, Sec., T., R., M., or Survey Description) Section 3 Township 8N Range 4W		8. Well Name and No. ML Investments #1-3
		9. API Well No. 11-075-20026
		10. Field and Pool, or Exploratory Area Willow
		11. County or Parrish, State Payette, Idaho

CHECK APPROPRIATE BOX(ES) TO INDICATE NATURE OF NOTICE, REPORT, OR OTHER DATA

TYPE OF SUBMISSION	TYPE OF ACTION			
<input checked="" type="checkbox"/> Notice of Intent	<input type="checkbox"/> Acidize	<input type="checkbox"/> New Construction	<input type="checkbox"/> Stimulation Treat	
<input type="checkbox"/> Subsequent Report	<input type="checkbox"/> Alter Casing	<input type="checkbox"/> Plug and Abandon	<input type="checkbox"/> Temporarily Abandon	
<input type="checkbox"/> Final Abandonment Notice	<input type="checkbox"/> Casing Repair	<input checked="" type="checkbox"/> Plug Back	<input type="checkbox"/> Water Disposal	
	<input type="checkbox"/> Change Plans	<input type="checkbox"/> Production (Start/Resume)	<input type="checkbox"/> Water Shut-Off	
	<input type="checkbox"/> Convert to Injection	<input type="checkbox"/> Reclamation	<input type="checkbox"/> Well Integrity	
	<input type="checkbox"/> Deepen	<input type="checkbox"/> Recomplete	<input type="checkbox"/> Other	


13. Describe Proposed or Completed Operation (clearly state all pertinent details, including estimated starting date of any proposed work and approximate duration thereof. If the proposal is to deepen directionally or recomplete horizontally, give subsurface locations and measured and true vertical depths of all pertinent markers and zones, attach the Bond under which the work will be performed or provide the Bond No. on file with IDL. Required subsequent reports shall be filed within 30 days following completion of the involved operations. Final Abandonment Notices shall be filed only after operations. Final Abandonment Notices shall be filed only after all requirements, including reclamation, have been completed, and the operator has determined that the site is ready for final inspection.)

Utilizing electric wireline to plugback a portion of the perforated interval to eliminate water influx.

Proposed start date: January 27, 2017

14. I hereby certify that the foregoing is true and correct	Title
Name (Printed/Typed) Jeff Janik	Operations Engineer
Signature 	Date 1/23/2017

THIS SPACE FOR FEDERAL OR STATE OFFICE USE

Approved by 	Date 1-26-2017
Title D&G PROGRAM MANAGER	Office IDL - BOISE

*Conditions of approval, if any are attached. Approval of this notice does not warrant or certify that the applicant holds legal or equitable title to those rights in the subject lease which would entitle the applicant to conduct operations thereon.

SEE CONDITIONS IN ATTACHED LETTER

BOISE, IDAHO
2017 JAN 24 PM 3:10
DEPT. OF LANDS

SUNDRY NOTICES AND REPORTS ON WELLS

1. Type of Well <input type="checkbox"/> Oil Well <input checked="" type="checkbox"/> Gas Well <input type="checkbox"/> Other		5. Well Permit Number 11-075-20025
2. Name of Operator Alta Mesa Services, LP		6. If Indian, Allottee or Tribe Name N/A
3a. Address 15021 Katy Freeway, Suite 400, Houston, TX 77094	3b. Phone No. (include area code) 281-530-0991	7. If Unit or CA/Agreement, Name and/or No. N/A
4. Location of Well (Footage, Sec., T., R., M., or Survey Description) Section 11 Township 8N Range 4W		8. Well Name and No. ML Investments #1-11 LT
		9. API Well No. 11-075-20025
		10. Field and Pool, or Exploratory Area Willow
		11. County or Parrish, State Payette, Idaho

CHECK APPROPRIATE BOX(ES) TO INDICATE NATURE OF NOTICE, REPORT, OR OTHER DATA

TYPE OF SUBMISSION	TYPE OF ACTION			
<input checked="" type="checkbox"/> Notice of Intent	<input type="checkbox"/> Acidize	<input type="checkbox"/> New Construction	<input type="checkbox"/> Stimulation Treat	
<input type="checkbox"/> Subsequent Report	<input type="checkbox"/> Alter Casing	<input type="checkbox"/> Plug and Abandon	<input type="checkbox"/> Temporarily Abandon	
<input type="checkbox"/> Final Abandonment Notice	<input type="checkbox"/> Casing Repair	<input checked="" type="checkbox"/> Plug Back	<input type="checkbox"/> Water Disposal	
	<input type="checkbox"/> Change Plans	<input type="checkbox"/> Production (Start/Resume)	<input type="checkbox"/> Water Shut-Off	
	<input type="checkbox"/> Convert to Injection	<input type="checkbox"/> Reclamation	<input type="checkbox"/> Well Integrity	
	<input type="checkbox"/> Deepen	<input type="checkbox"/> Recomplete	<input type="checkbox"/> Other	


13. Describe Proposed or Completed Operation (clearly state all pertinent details, including estimated starting date of any proposed work and approximate duration thereof. If the proposal is to deepen directionally or recomplate horizontally, give subsurface locations and measured and true vertical depths of all pertinent markers and zones, attach the Bond under which the work will be performed or provide the Bond No. on file with IDL. Required subsequent reports shall be filed within 30 days following completion of the involved operations. Final Abandonment Notices shall be filed only after operations. Final Abandonment Notices shall be filed only after all requirements, including reclamation, have been completed, and the operator has determined that the site is ready for final inspection.)

Proposed plugback in existing sand to recover additional reserves. Work to be conducted using electric wireline unit.

Proposed start date: January 27, 2017

14. I hereby certify that the foregoing is true and correct	
Name (Printed/Typed) Jeff Janik	Title Operations Engineer
Signature 	Date 1/23/2017

THIS SPACE FOR FEDERAL OR STATE OFFICE USE

Approved by 	Date 1-27-2017
Title OO&G PROGRAM MANAGER	Office IDL - BOISE

*Conditions of approval, if any are attached. Approval of this notice does not warrant or certify that the applicant holds legal or equitable title to those rights in the subject lease which would entitle the applicant to conduct operations thereon.

SEE CONDITIONS IN ATTACHED LETTER

BOISE, IDAHO
2017 JAN 25 PM 3:10
DEPT. OF LANDS

SUNDRY NOTICES AND REPORTS ON WELLS

1. Type of Well <input type="checkbox"/> Oil Well <input checked="" type="checkbox"/> Gas Well <input type="checkbox"/> Other		5. Well Permit Number 11-075-20029
2. Name of Operator Alta Mesa Services, LP		6. If Indian, Allottee or Tribe Name N/A
3a. Address 15021 Katy Freeway, Suite 400, Houston, TX 77094	3b. Phone No. (include area code) 281-530-0991	7. If Unit or CA/Agreement, Name and/or No. N/A
4. Location of Well (Footage, Sec., T., R., M., or Survey Description) Section 3 Township 8N Range 4W		8. Well Name and No. ML Investments #2-3
		9. API Well No. 11-075-20029
		10. Field and Pool, or Exploratory Area Willow
		11. County or Parrish, State Payette, Idaho

CHECK APPROPRIATE BOX(ES) TO INDICATE NATURE OF NOTICE, REPORT, OR OTHER DATA

TYPE OF SUBMISSION	TYPE OF ACTION			
<input checked="" type="checkbox"/> Notice of Intent	<input type="checkbox"/> Acidize	<input type="checkbox"/> New Construction	<input type="checkbox"/> Stimulation Treat	
<input type="checkbox"/> Subsequent Report	<input type="checkbox"/> Alter Casing	<input type="checkbox"/> Plug and Abandon	<input type="checkbox"/> Temporarily Abandon	
<input type="checkbox"/> Final Abandonment Notice	<input type="checkbox"/> Casing Repair	<input checked="" type="checkbox"/> Plug Back	<input type="checkbox"/> Water Disposal	
	<input type="checkbox"/> Change Plans	<input type="checkbox"/> Production (Start/Resume)	<input type="checkbox"/> Water Shut-Off	
	<input type="checkbox"/> Convert to Injection	<input type="checkbox"/> Reclamation	<input type="checkbox"/> Well Integrity	
	<input type="checkbox"/> Deepen	<input type="checkbox"/> Recomplete	<input type="checkbox"/> Other	

13. Describe Proposed or Completed Operation (clearly state all pertinent details, including estimated starting date of any proposed work and approximate duration thereof. If the proposal is to deepen directionally or recomplate horizontally, give subsurface locations and measured and true vertical depths of all pertinent markers and zones, attach the Bond under which the work will be performed or provide the Bond No. on file with IDL. Required subsequent reports shall be filed within 30 days following completion of the involved operations. Final Abandonment Notices shall be filed only after operations. Final Abandonment Notices shall be filed only after all requirements, including reclamation, have been completed, and the operator has determined that the site is ready for final inspection.)

Utilizing electric wireline to add additional perforated interval in the existing sand.

Proposed start date: January 27, 2017

14. I hereby certify that the foregoing is true and correct	
Name (Printed/Typed) Jeff Janik	Title Operations Engineer
Signature 	Date 1/23/2017

THIS SPACE FOR FEDERAL OR STATE OFFICE USE

Approved by 	Date 1-27-2017
Title O&G PROGRAM MANAGER	Office IDL - BOISE

*Conditions of approval, if any are attached. Approval of this notice does not warrant or certify that the applicant holds legal or equitable title to those rights in the subject lease which would entitle the applicant to conduct operations thereon.

SEE CONDITIONS IN ATTACHED LETTER

BOISE, IDAHO
2017 JAN 26 PM 3:10
DEPT. OF LAND