Sector Cement Bond
Gamma Ray
CCL
Log

Company Alta Mesa
Well DJS Properties 2-14
Field Willow
County Payette
State Idaho

Company	Alta Mesa
Well	DJS Properties 2-14
Field	Willow
County	Payette
State	Idaho

Location:
API # : 11-075-20023
SHL: 95' FNL & 2315' FWL
Lat: 44.038817
Long: -116.78331
SEC 14 TWP T8N RGE 4W

Other Services
6" GAUGE
RING
Perforate

Permanent Datum	Ground Level	Elevation	2488'
Log Measured From	K.B. 14 Above Ground Level		
Drilling Measured From	K.B. 14' Above Ground Level		

Elevation
K.B. 2502'
D.F. 2501'
G.L. 2488'

Date	20-Oct-2014		
Run Number	One		
Depth Driller	5500'		
Depth Logger	5408'		
Bottom Logged Interval	5408'		
Top Log Interval	Surface		
Open Hole Size	8.75"		
Type Fluid	Water		
Density / Viscosity	N/A		
Max. Recorded Temp.	235 deg F		
Estimated Cement Top	See Log		
Time Well Ready	On Arrival		
Time Logger on Bottom	See Log		
Equipment Number	4403/7399		
Location	Rock Springs		
Recorded By	A.J. Pavey		
Witnessed By	Jeff Janik		

Borehole Record				Tubing Record			
Run Number	Bit	From	To	Size	Weight	From	To

Casing Record	Size	Wgt/Ft	Top	Bottom
Surface String				
Prot. String				
Production String	7"	26#	Surface	5500'
Liner				

<<< Fold Here >>>

All interpretations are opinions based on inferences from electrical or other measurements and we cannot and do not guarantee the accuracy or correctness of any interpretation, and we shall not, except in the case of gross or willful negligence on our part, be liable or responsible for any loss, costs, damages, or expenses incurred or sustained by anyone resulting from any interpretation made by any of our officers, agents or employees. These interpretations are also subject to our general terms and conditions set out in our current Price Schedule.

Comments

Log Correlated To: Schlumberger
Platform Express - Triple Combo
Density - Neutron Porosity
Propagation Resistivity
Log

Dated: 18-Sept-2014

Main Pass 0# PSI

Database File: djs properties 2-14.db
Dataset Pathname: pass5
Presentation Format: scblvdl1
Dataset Creation: Mon Oct 20 10:23:03 2014 by Log SCH 120126
Charted by: Depth in Feet scaled 1:240

300	3' Travel Time (usec)	200	0	3' Amplitude (mV)	100	200	VDL	1200	1	SECTORS	8
9	Collar Locator	-1	0	Amplified Amplitude (mV)	20						
0	Gamma Ray (GAPI)	150	0	LTEN (lb)	1500						

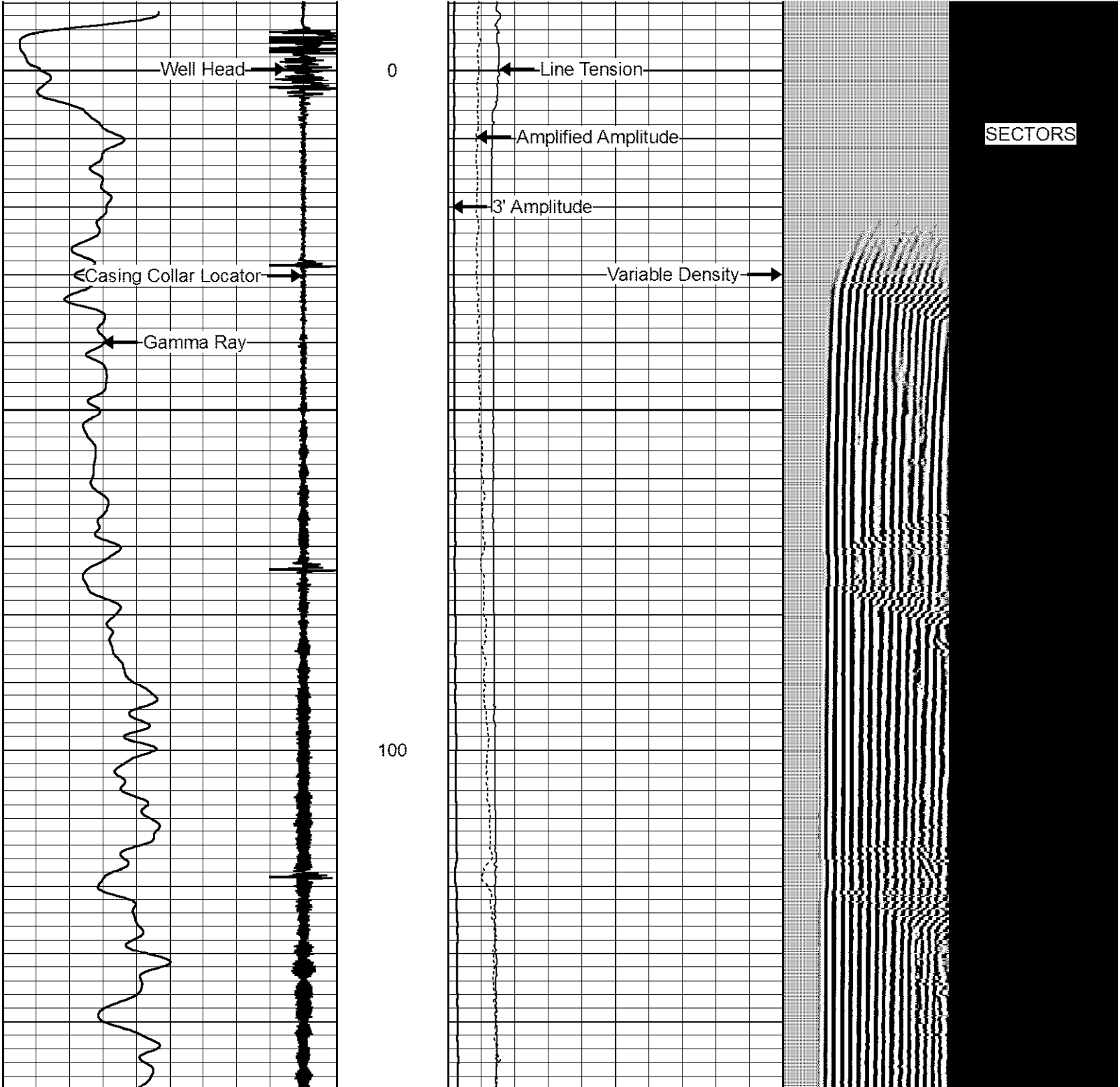

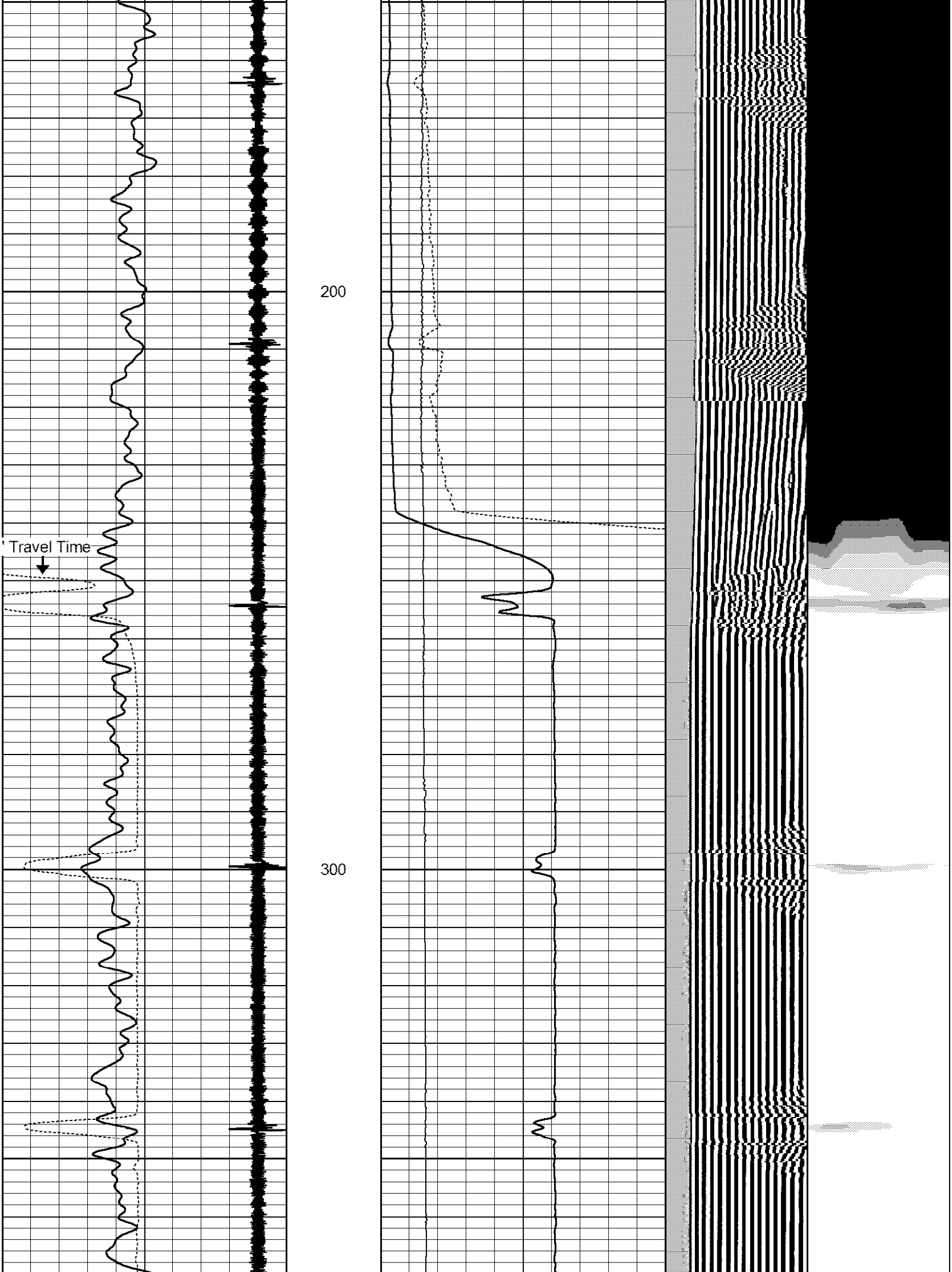

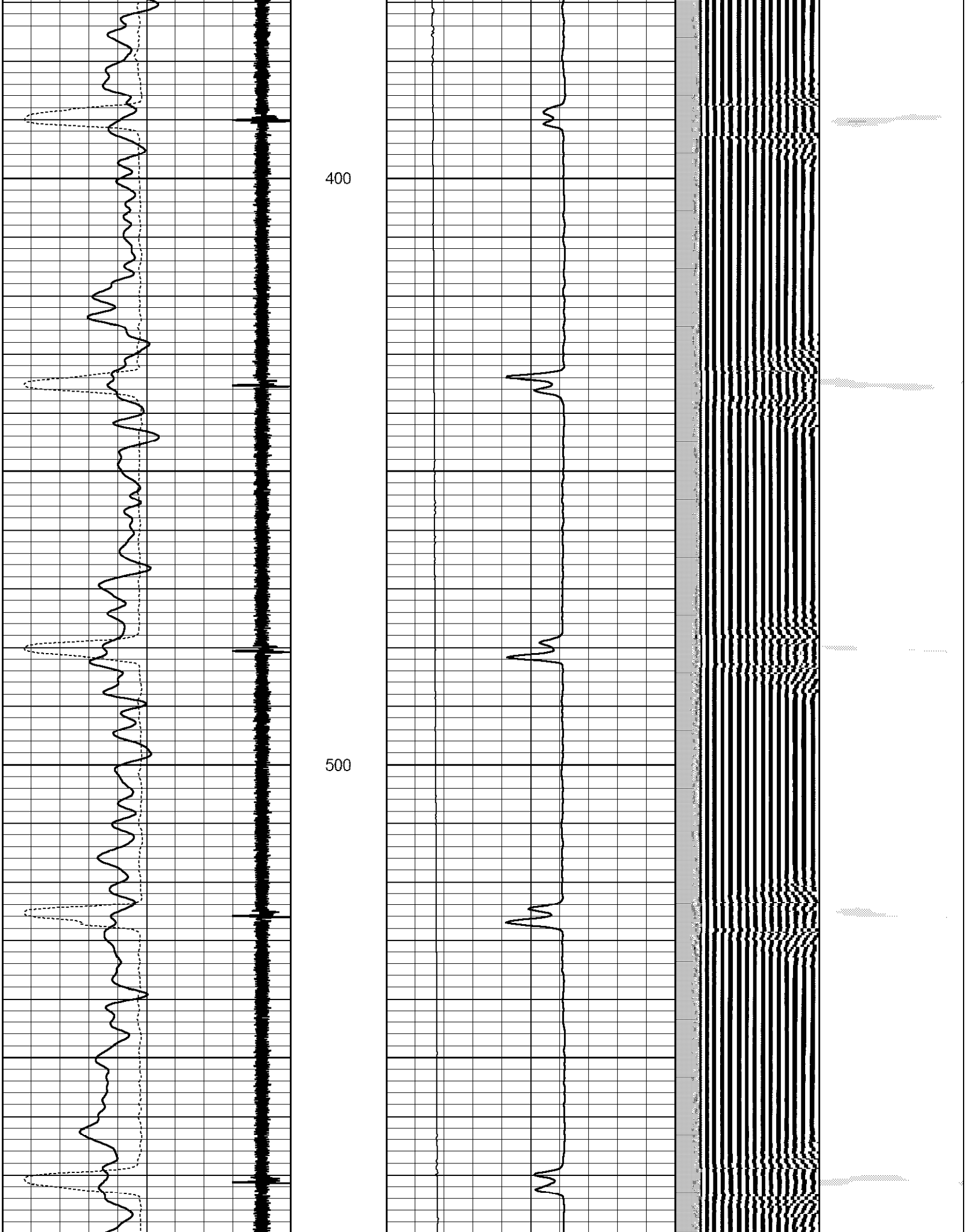

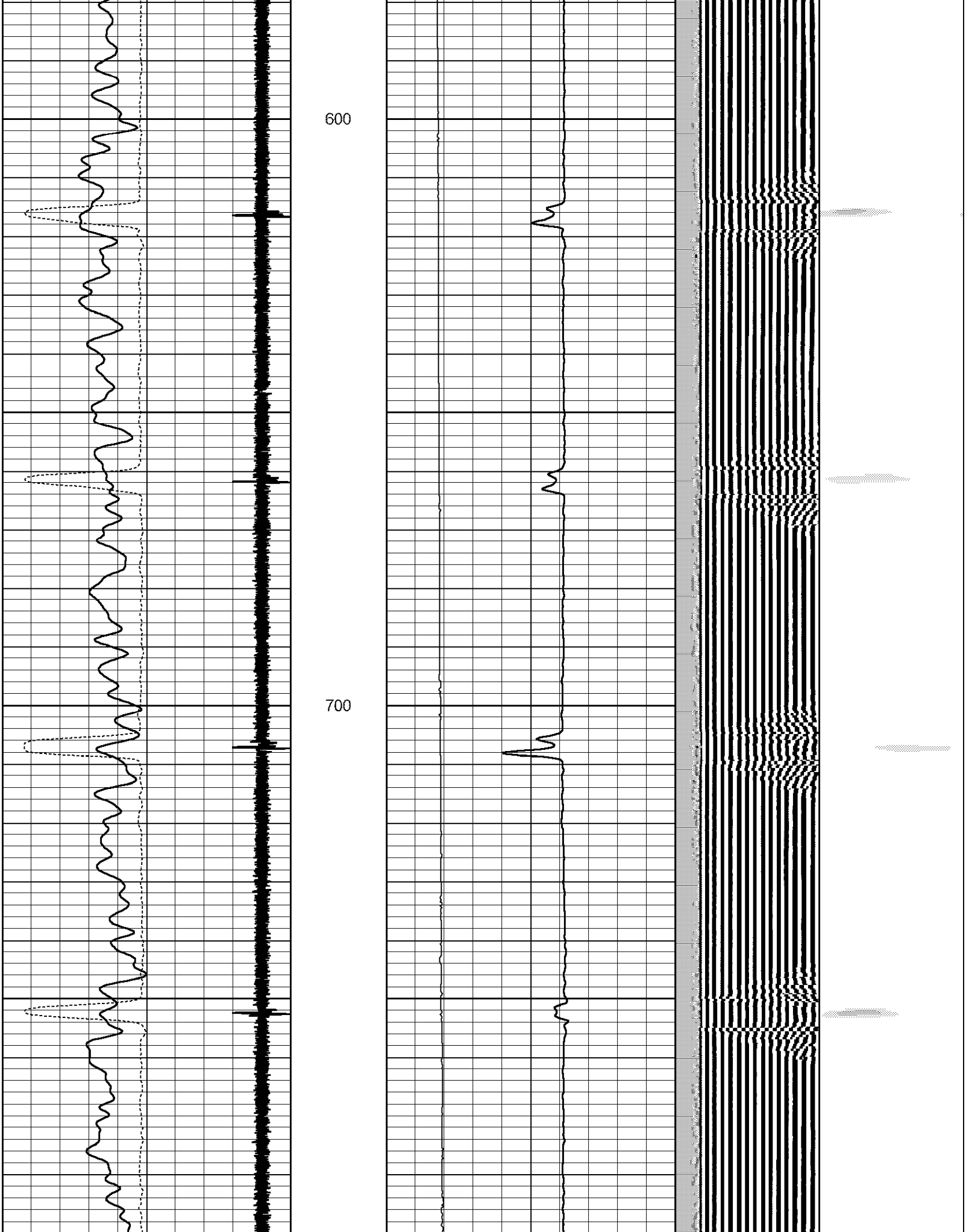

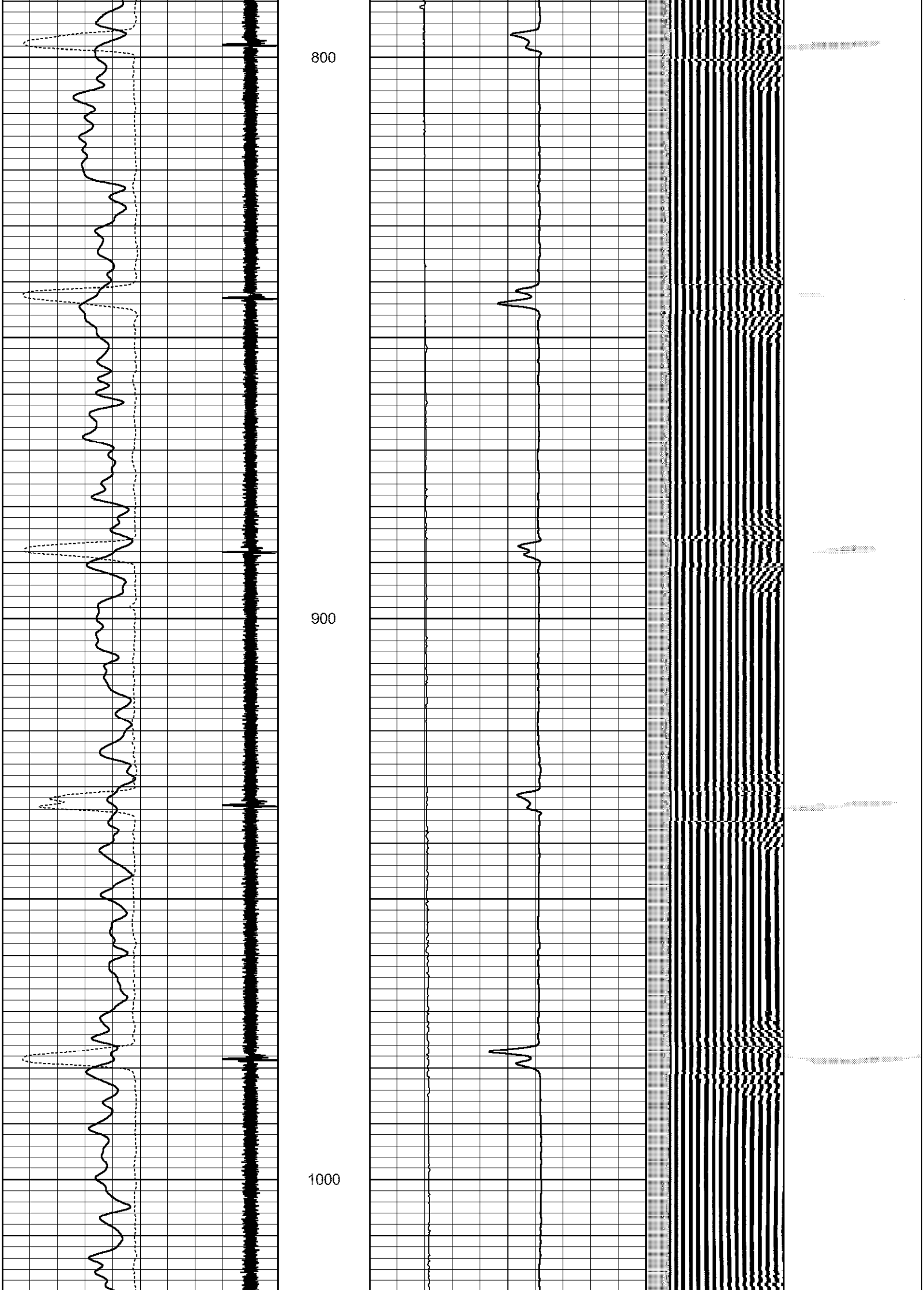

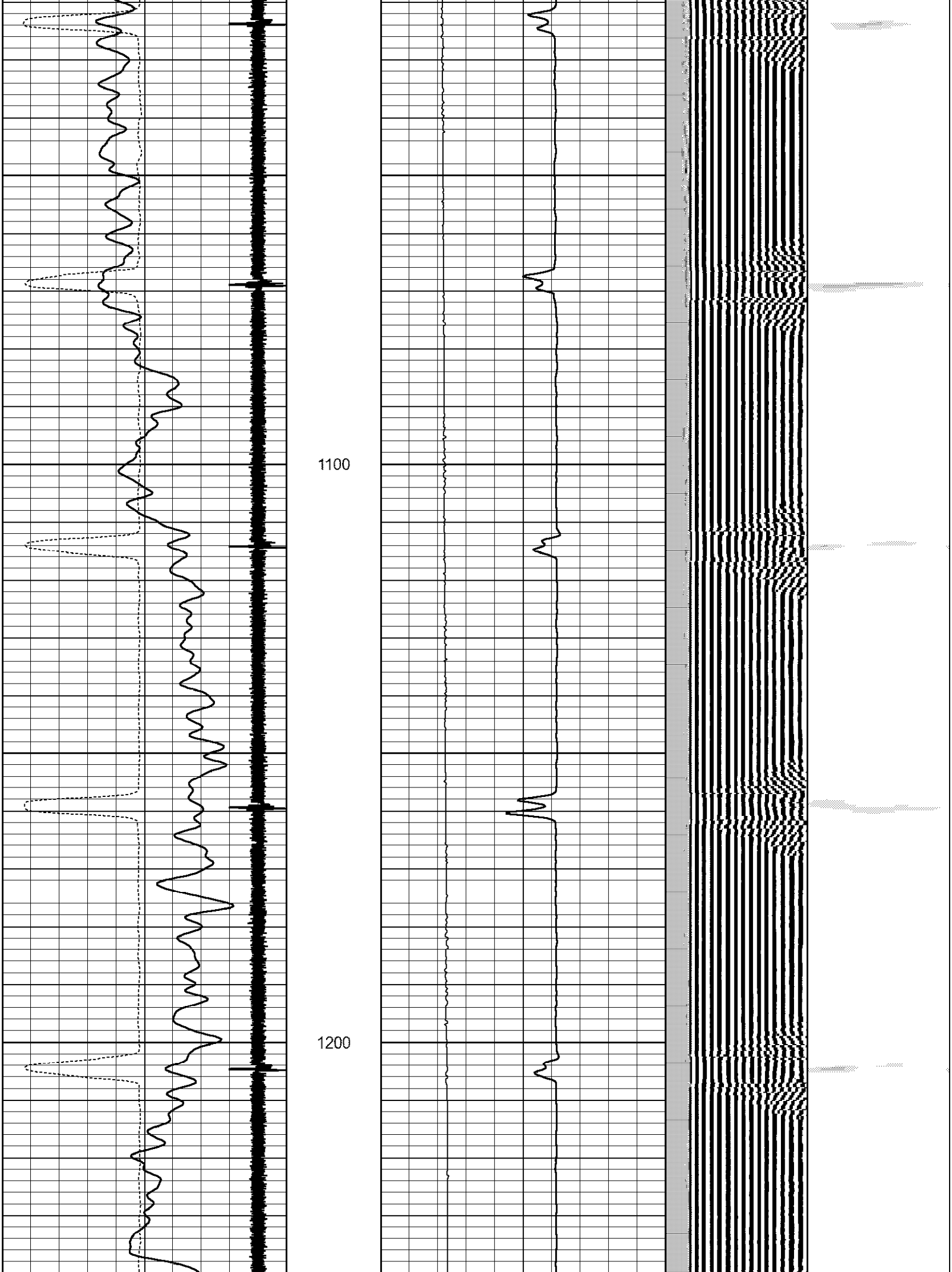

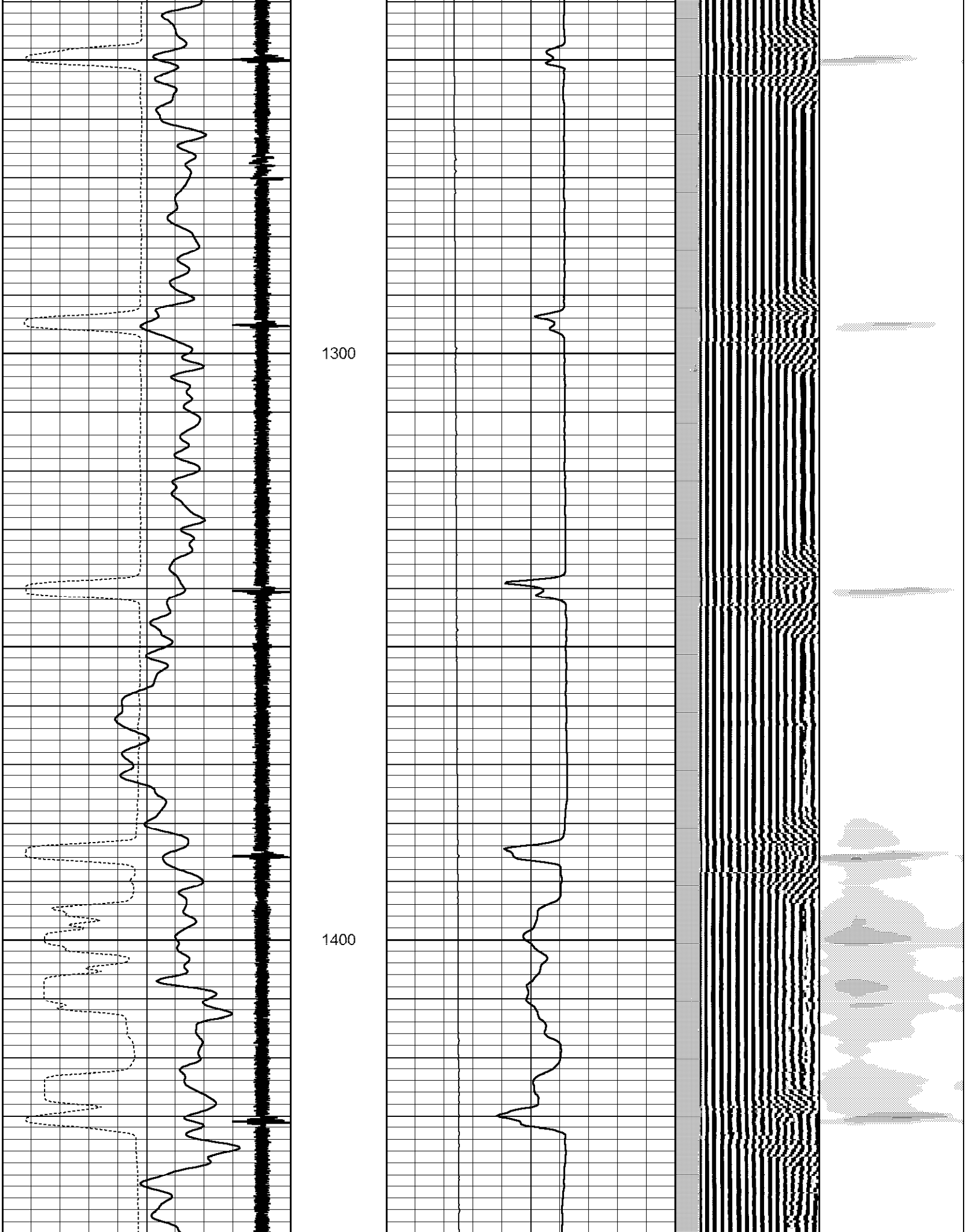

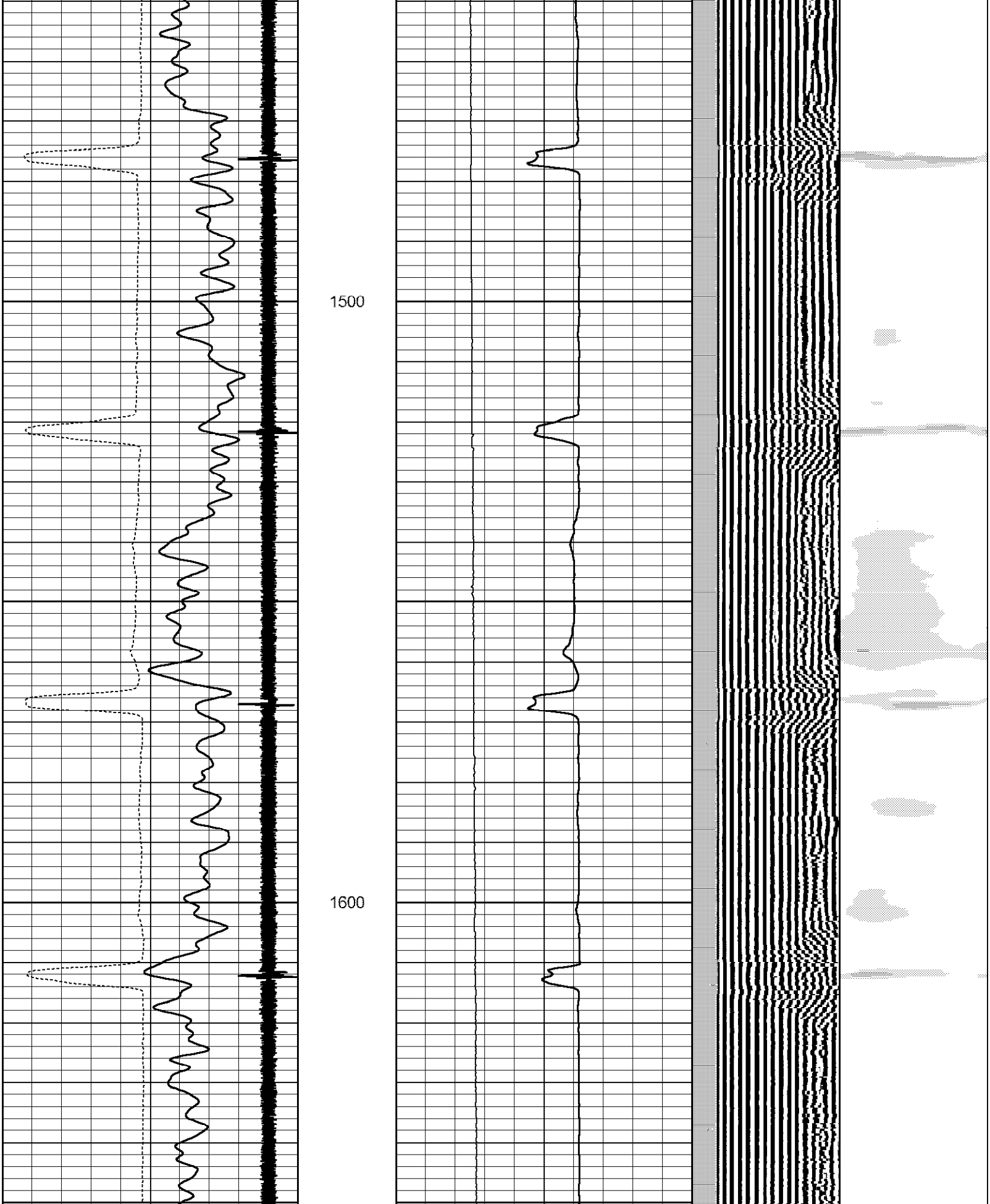

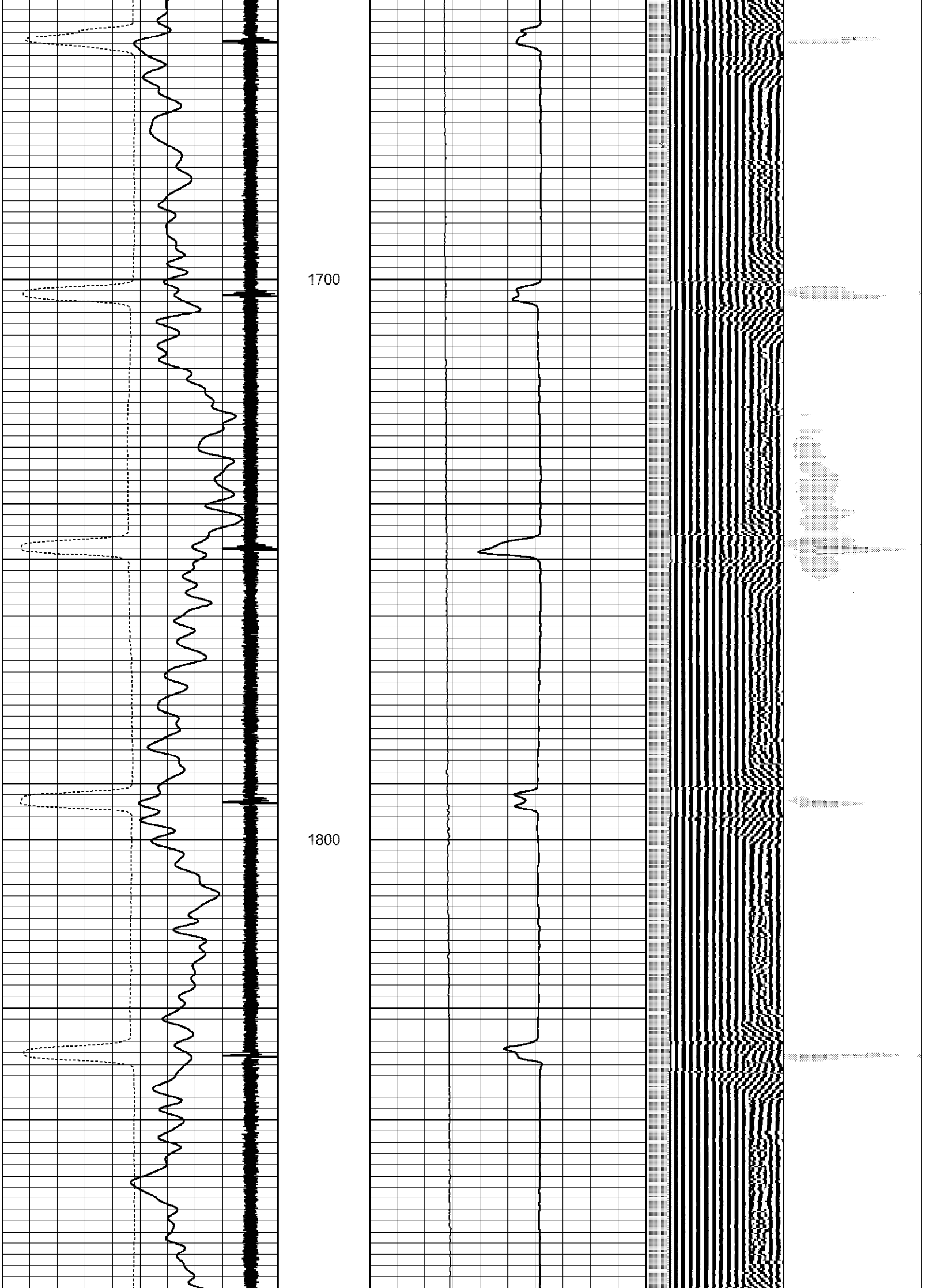

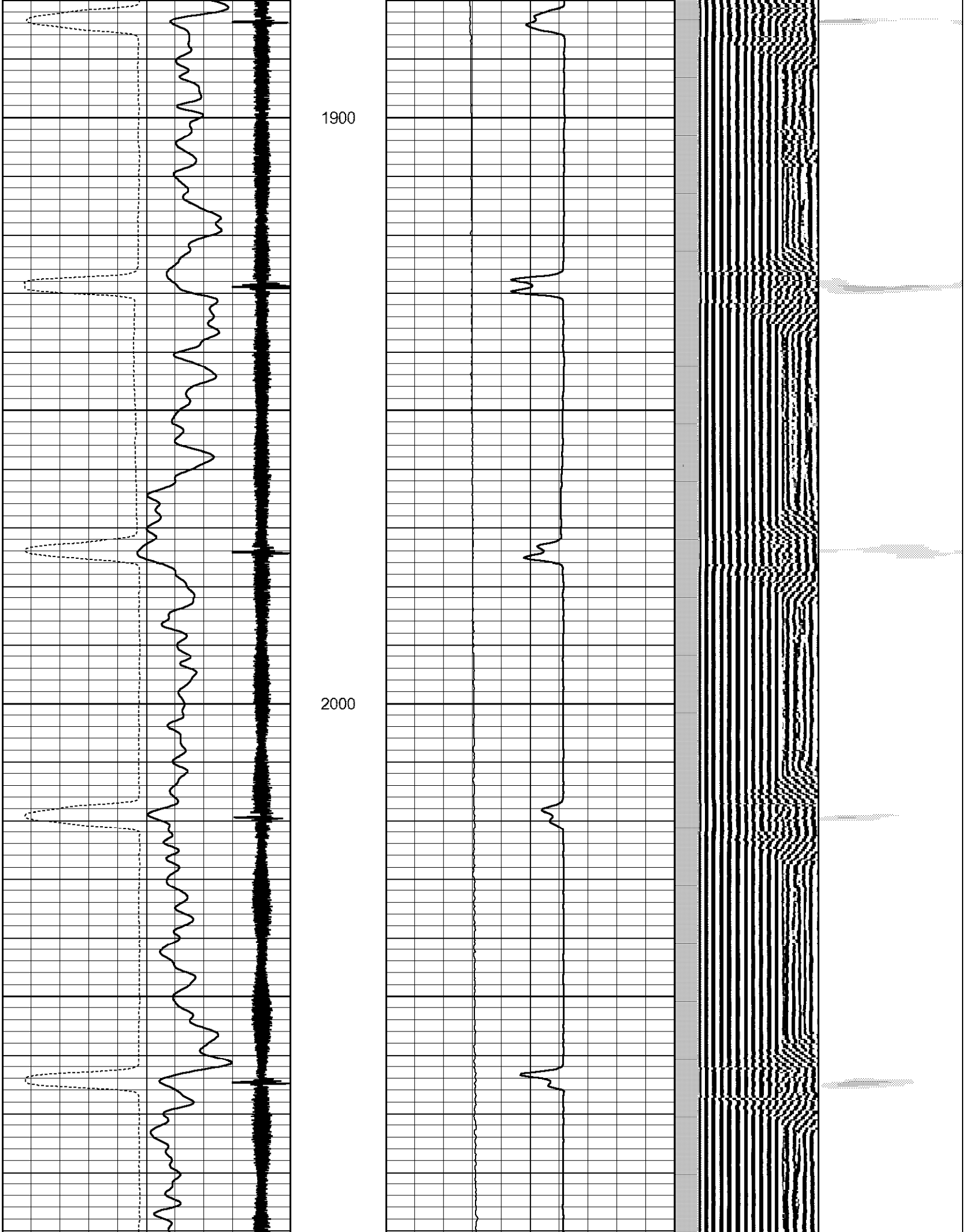

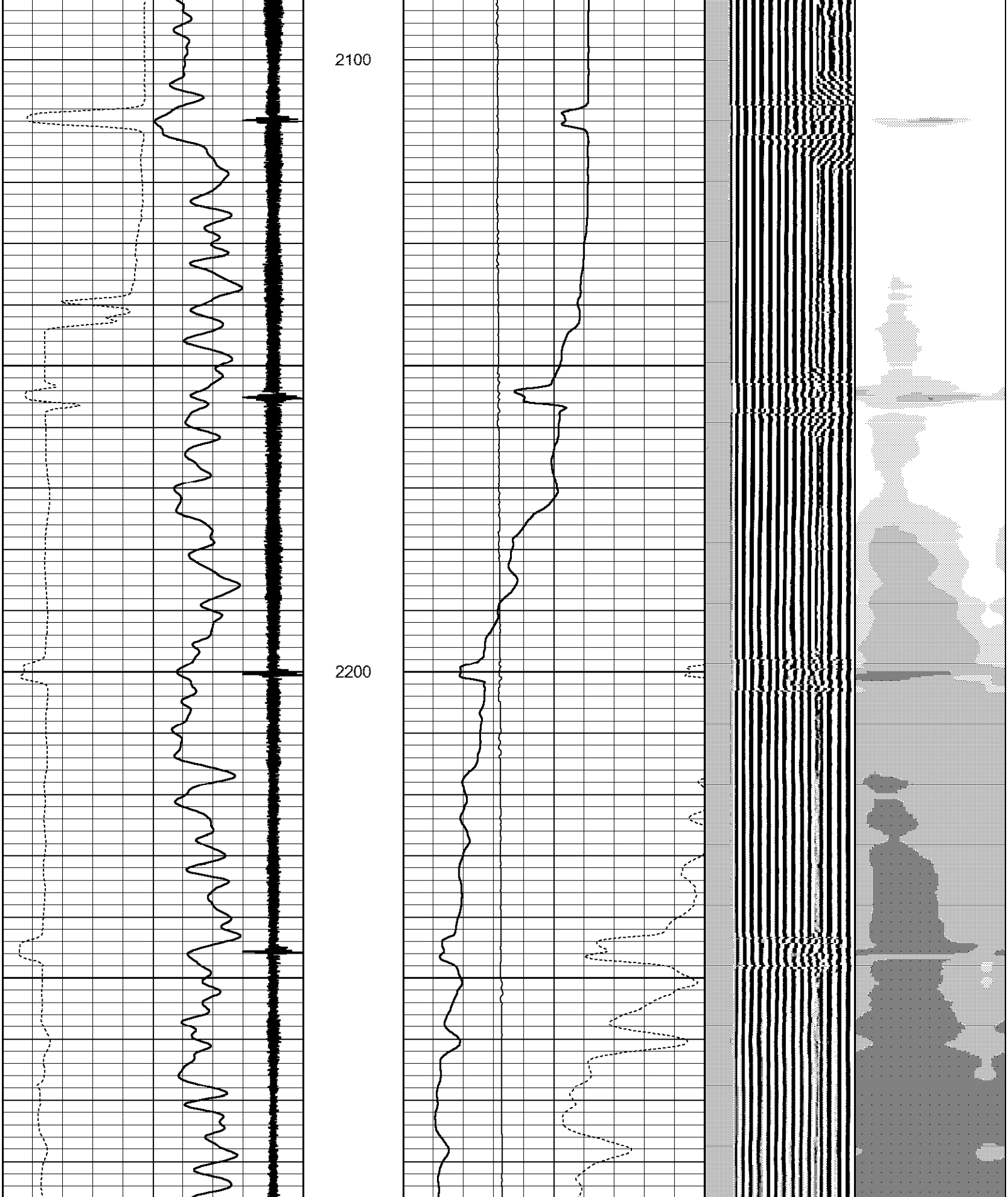

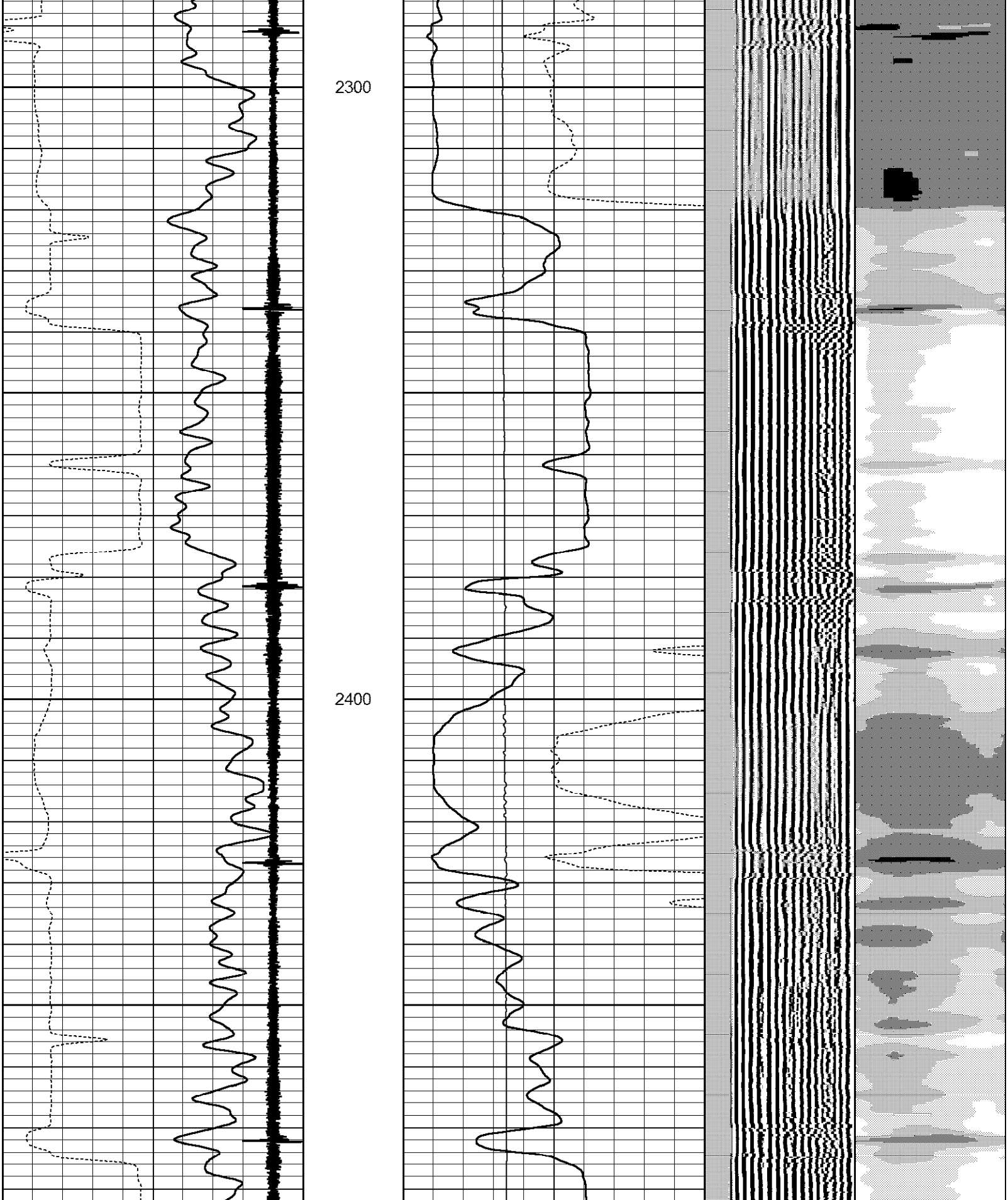

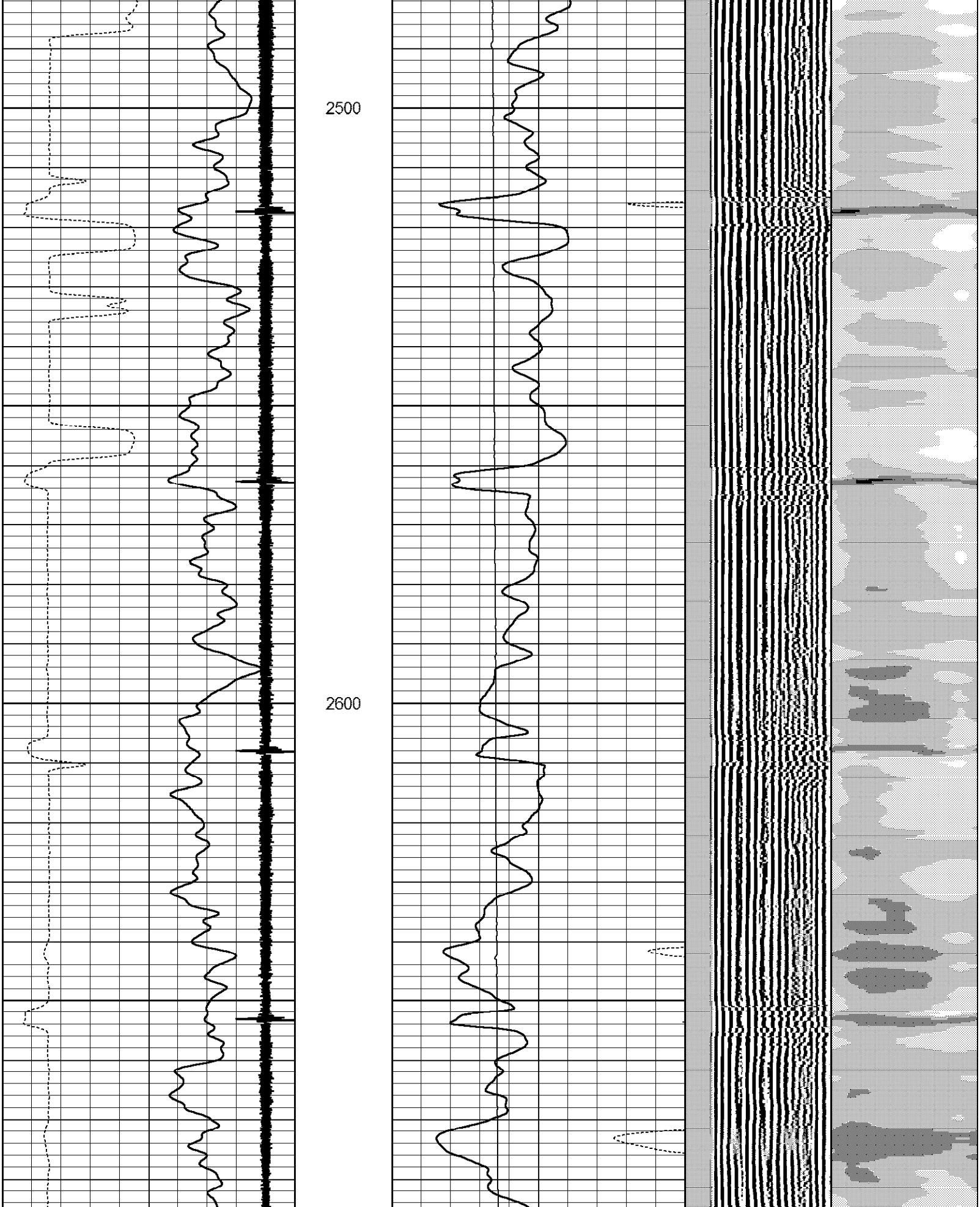

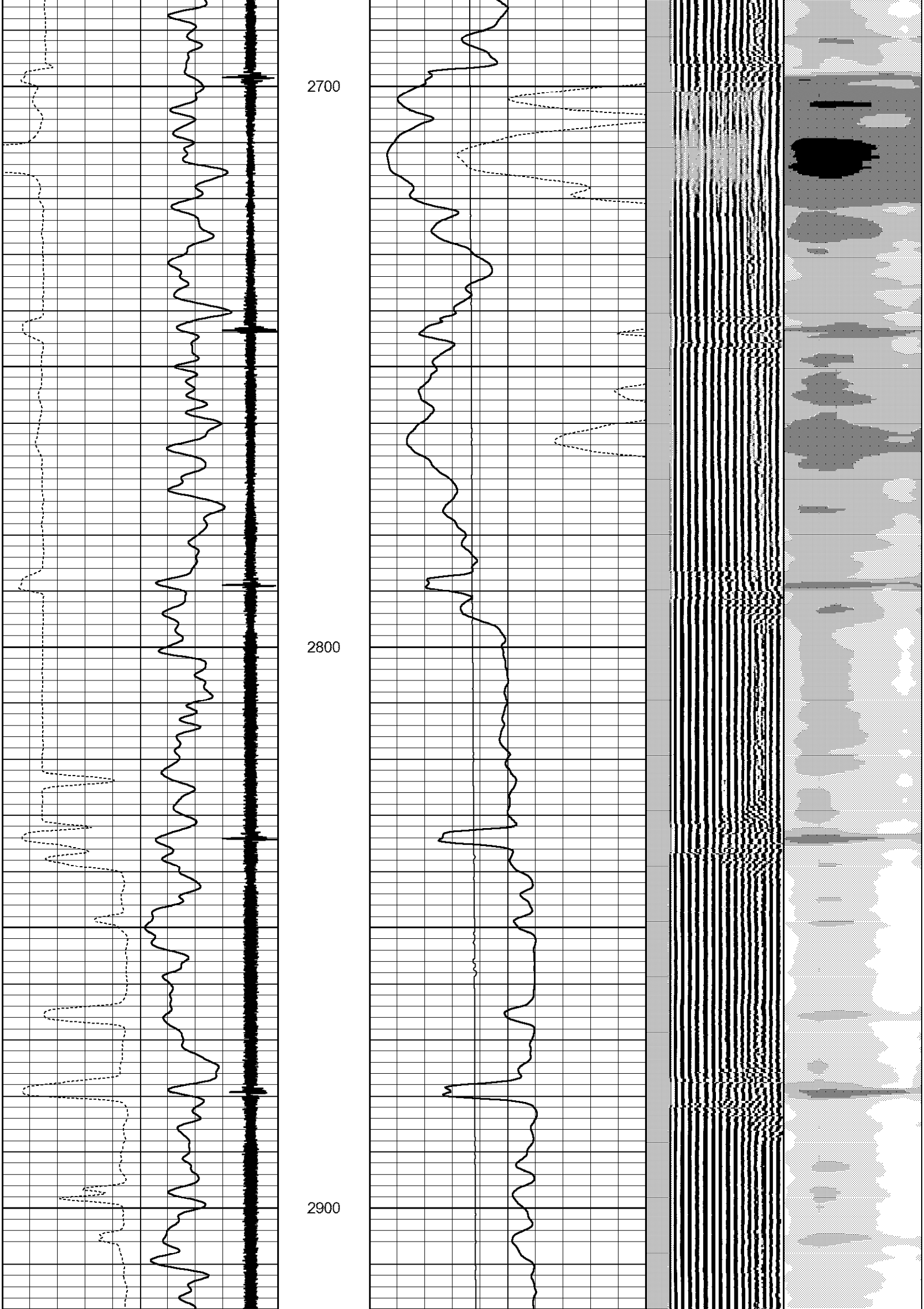

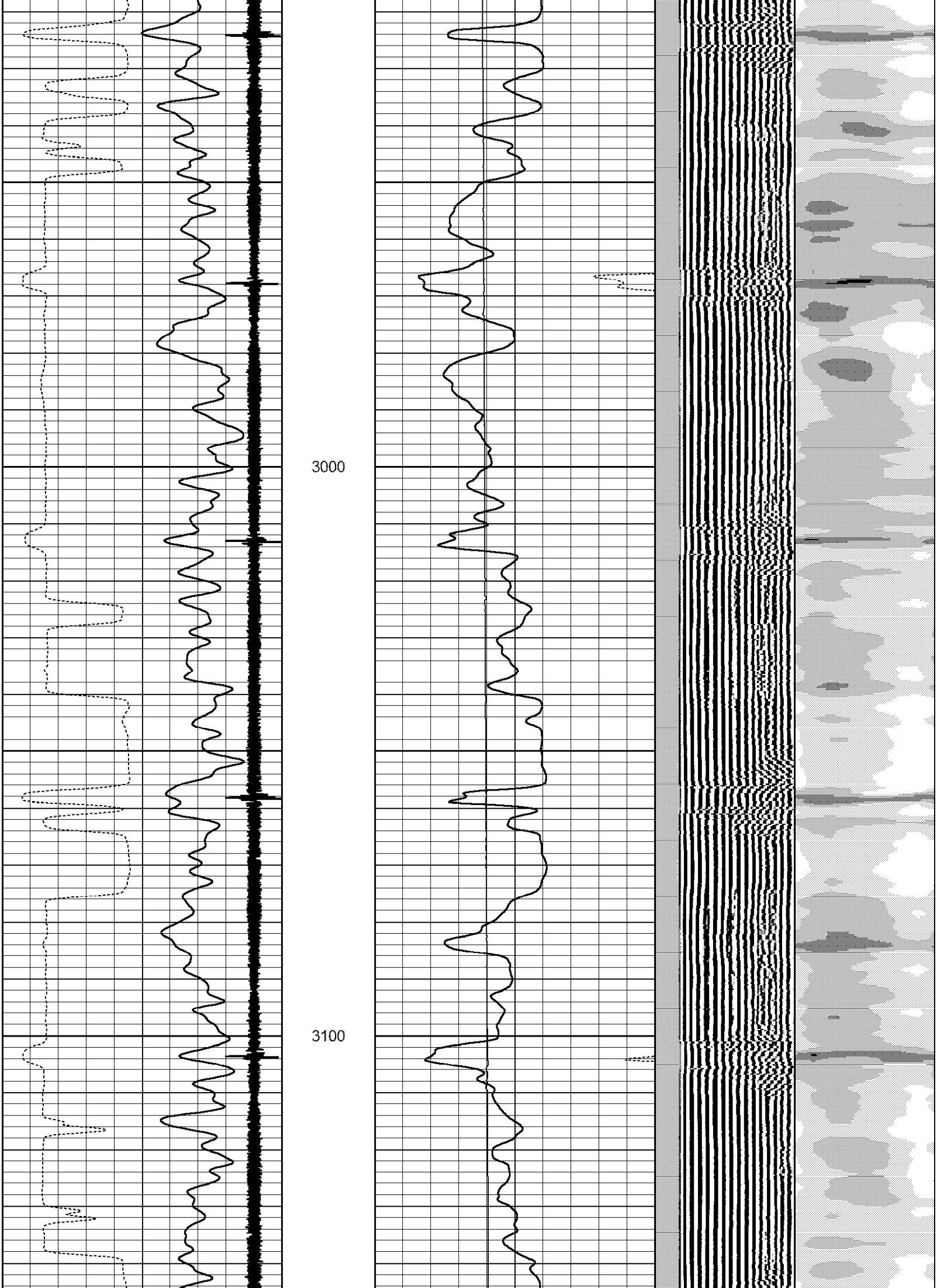

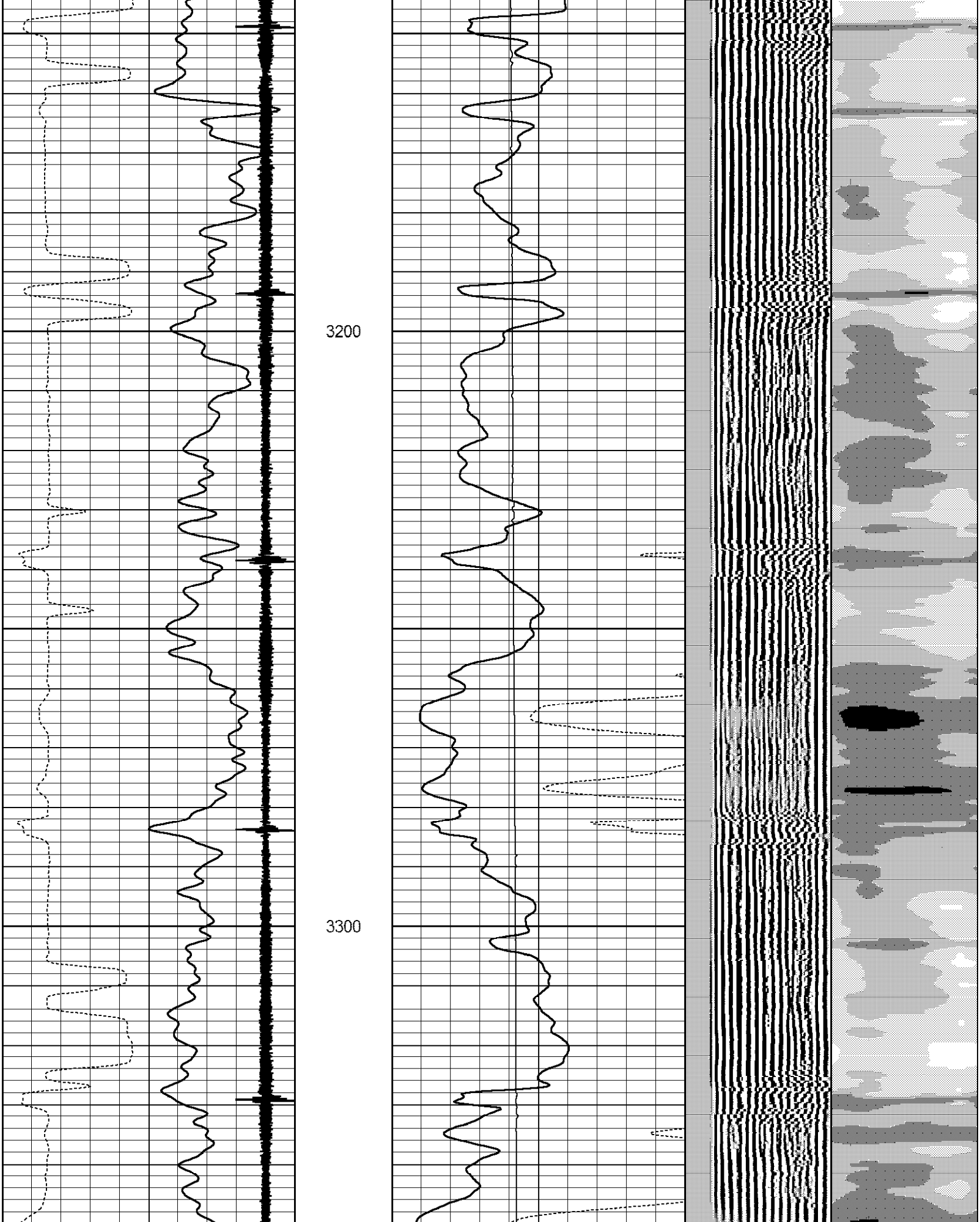

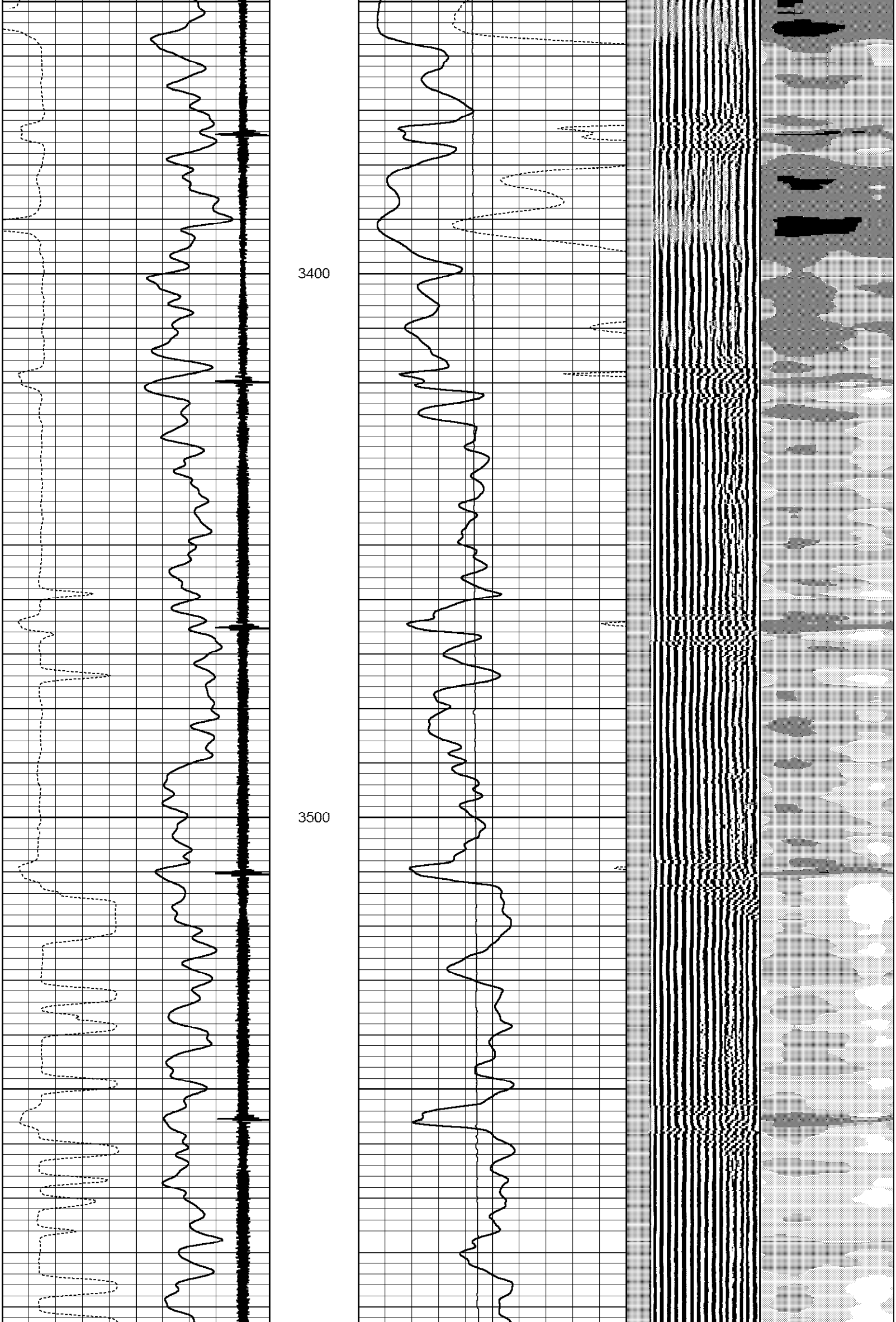

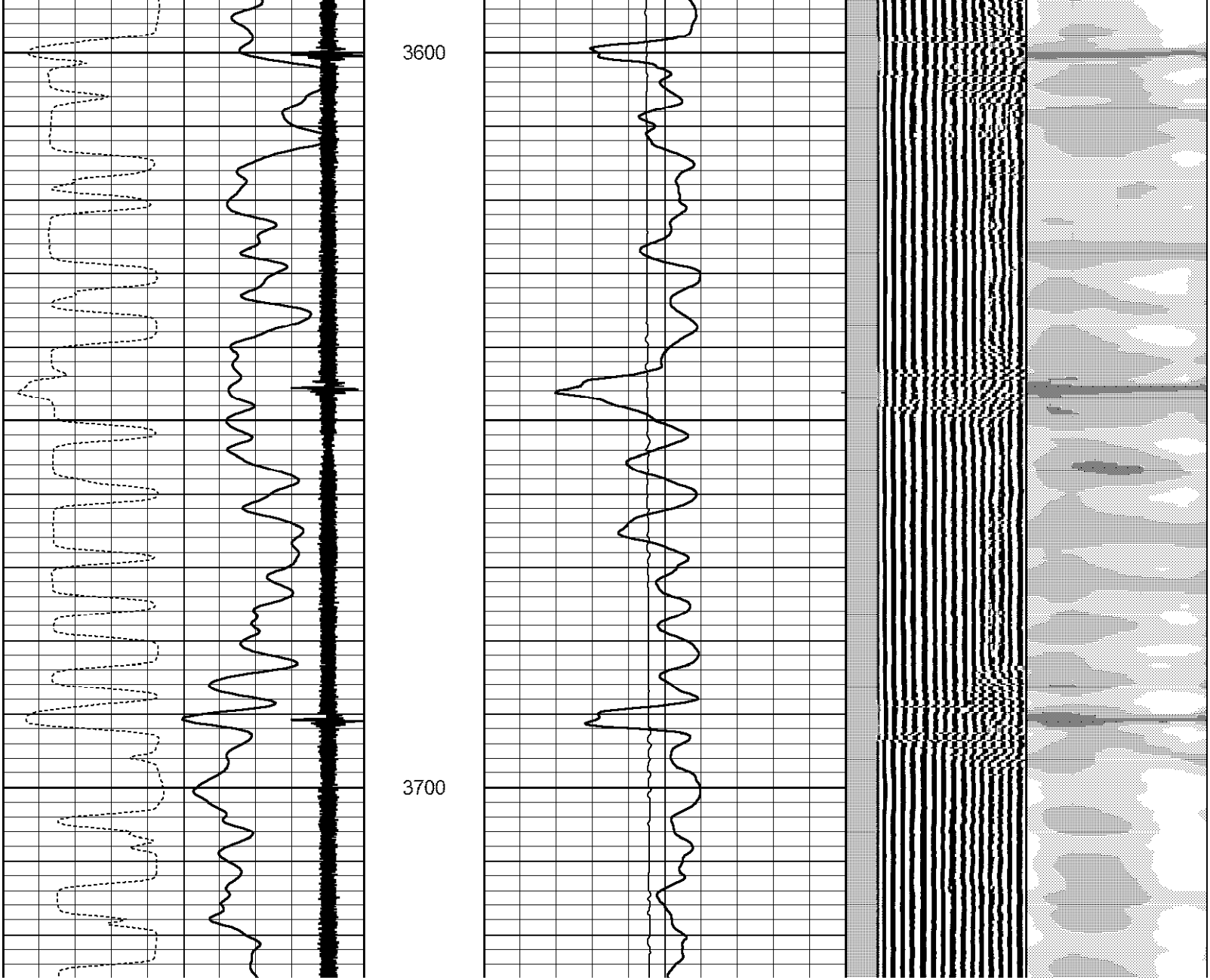

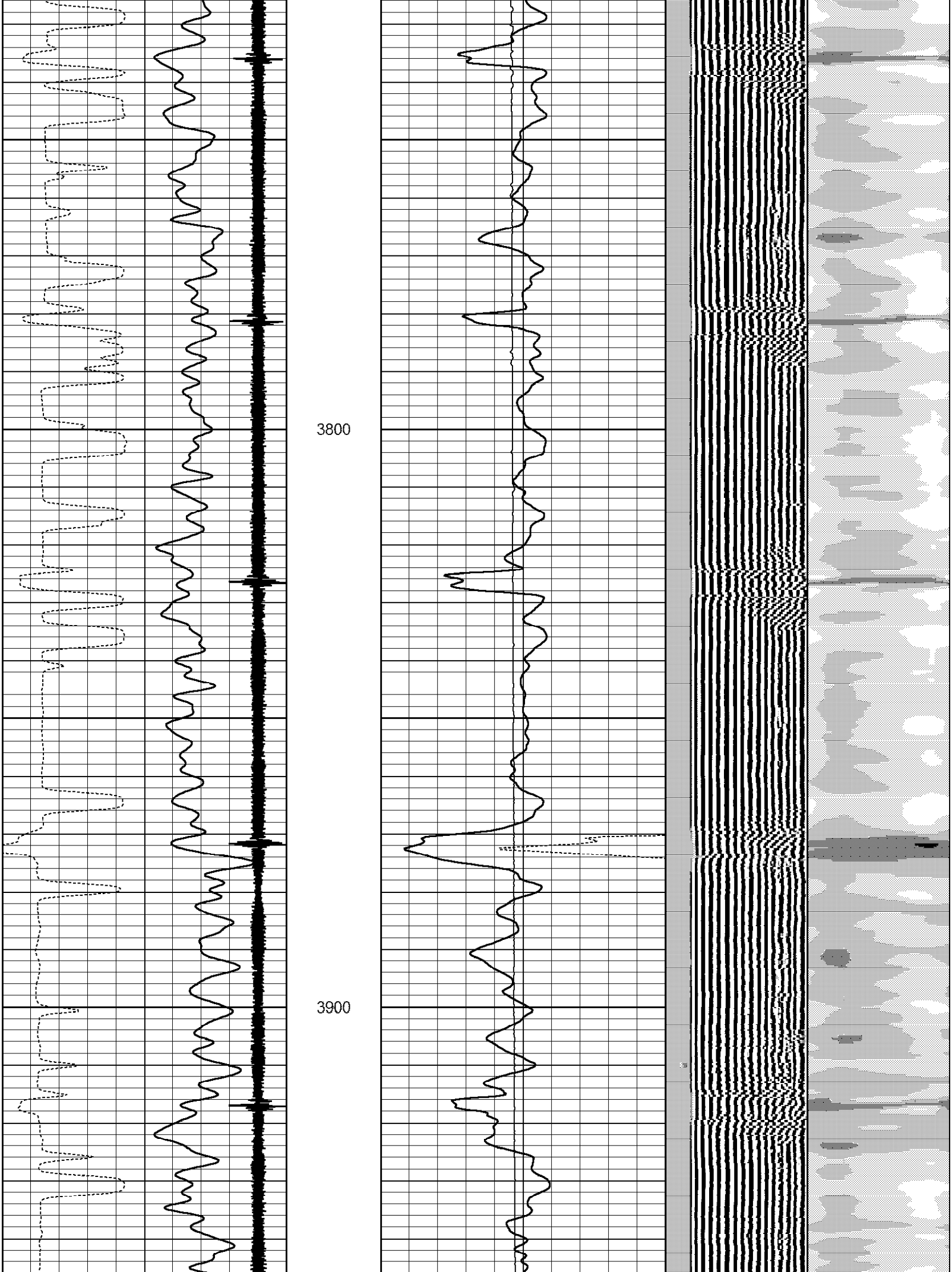

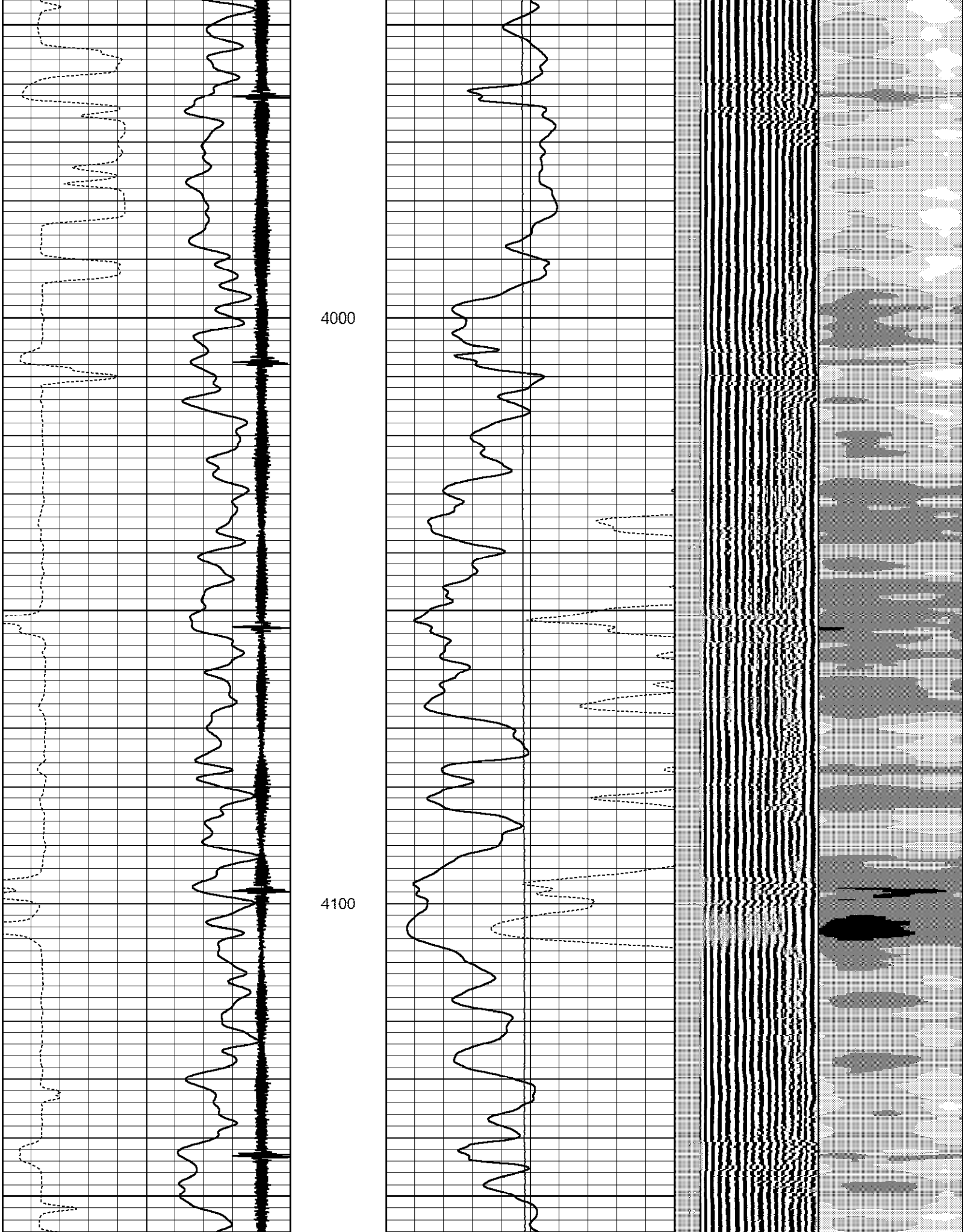

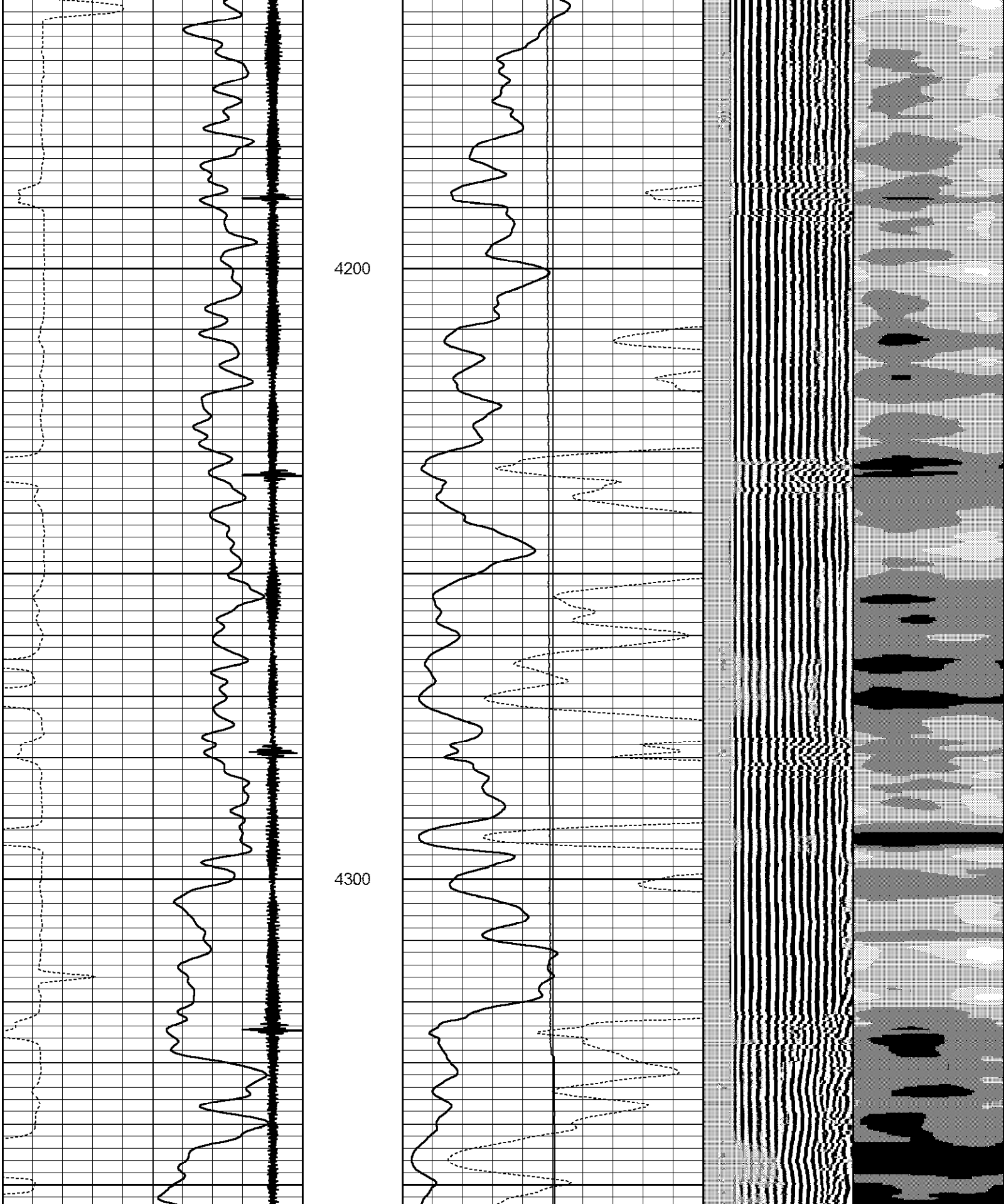

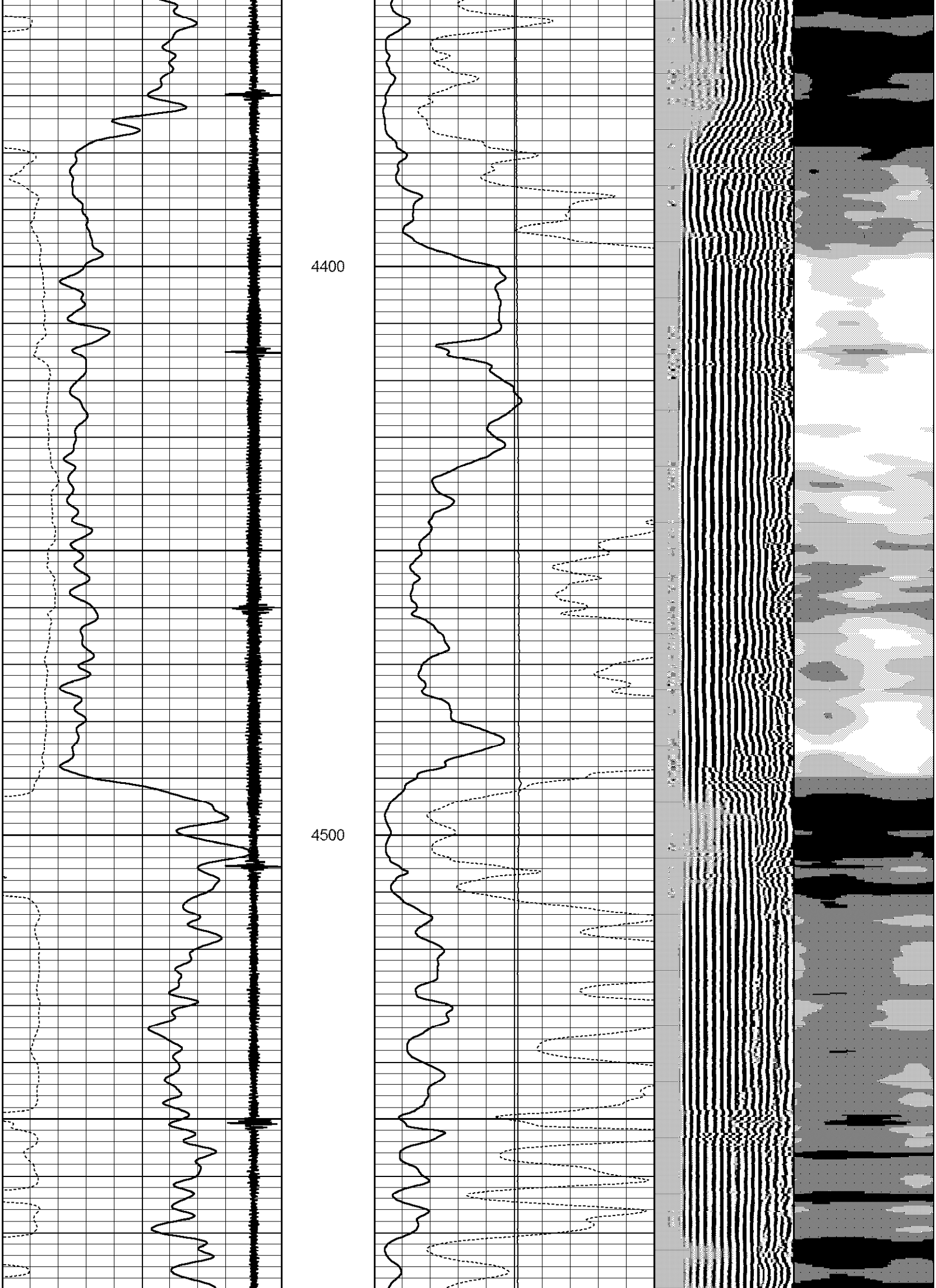

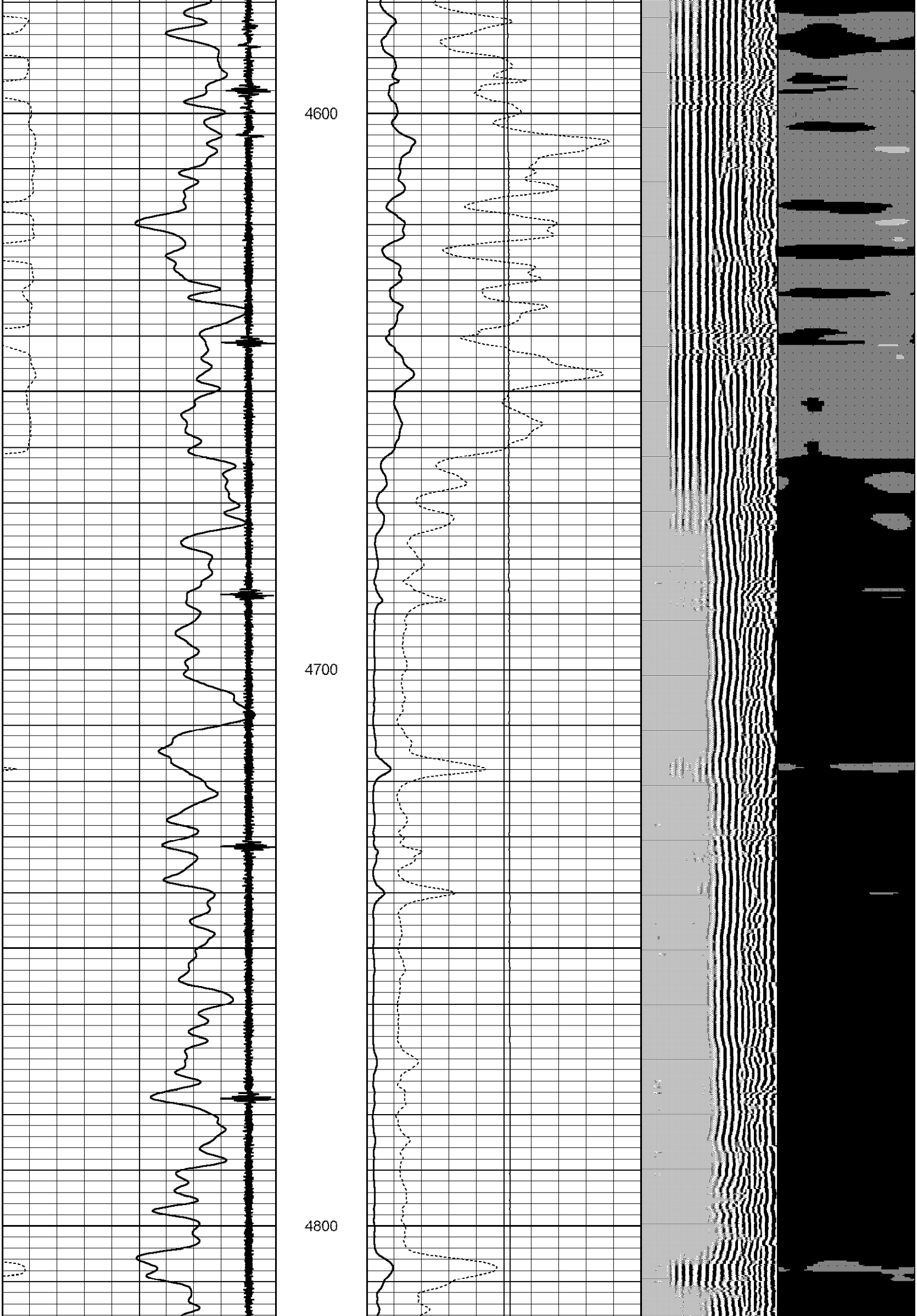

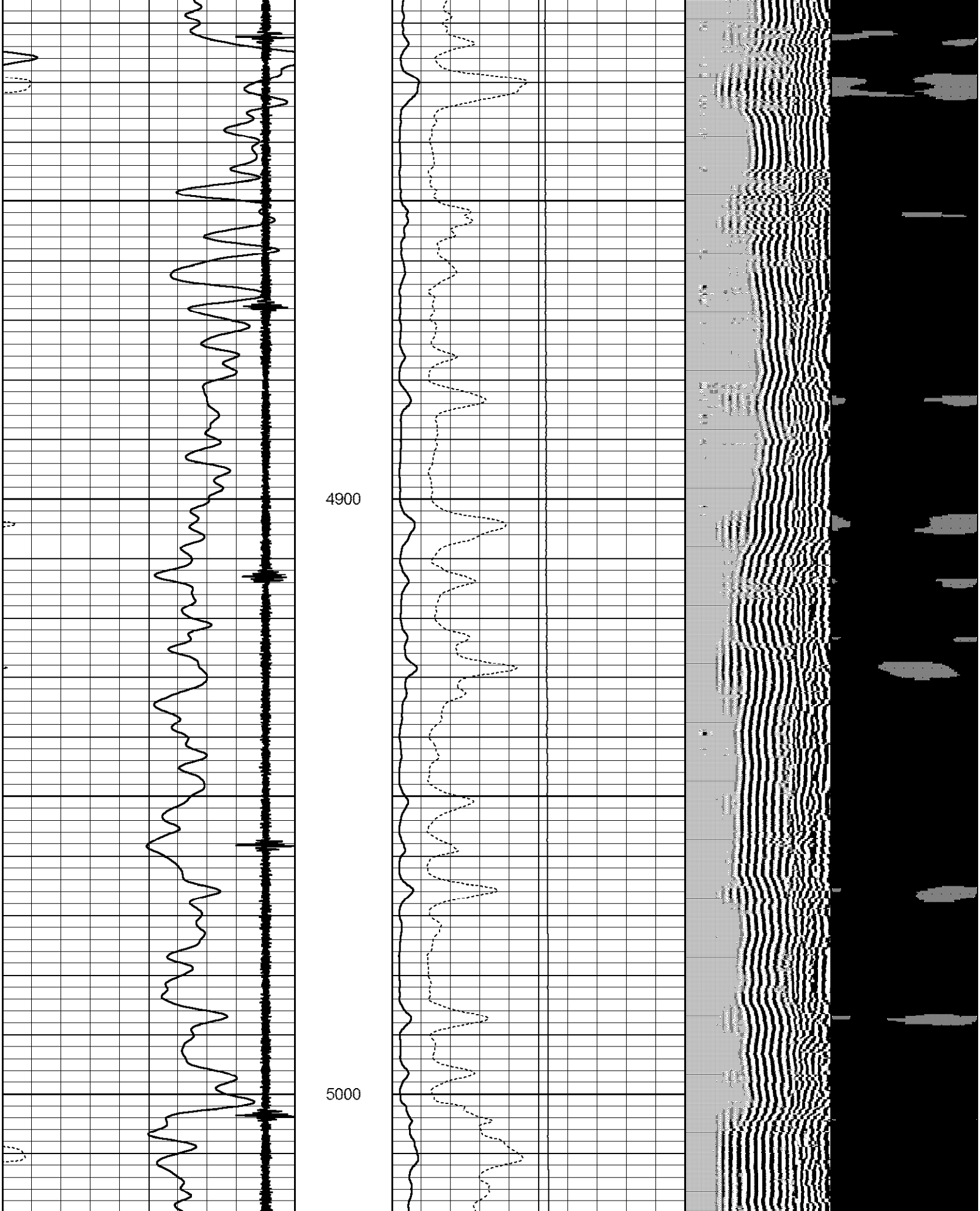

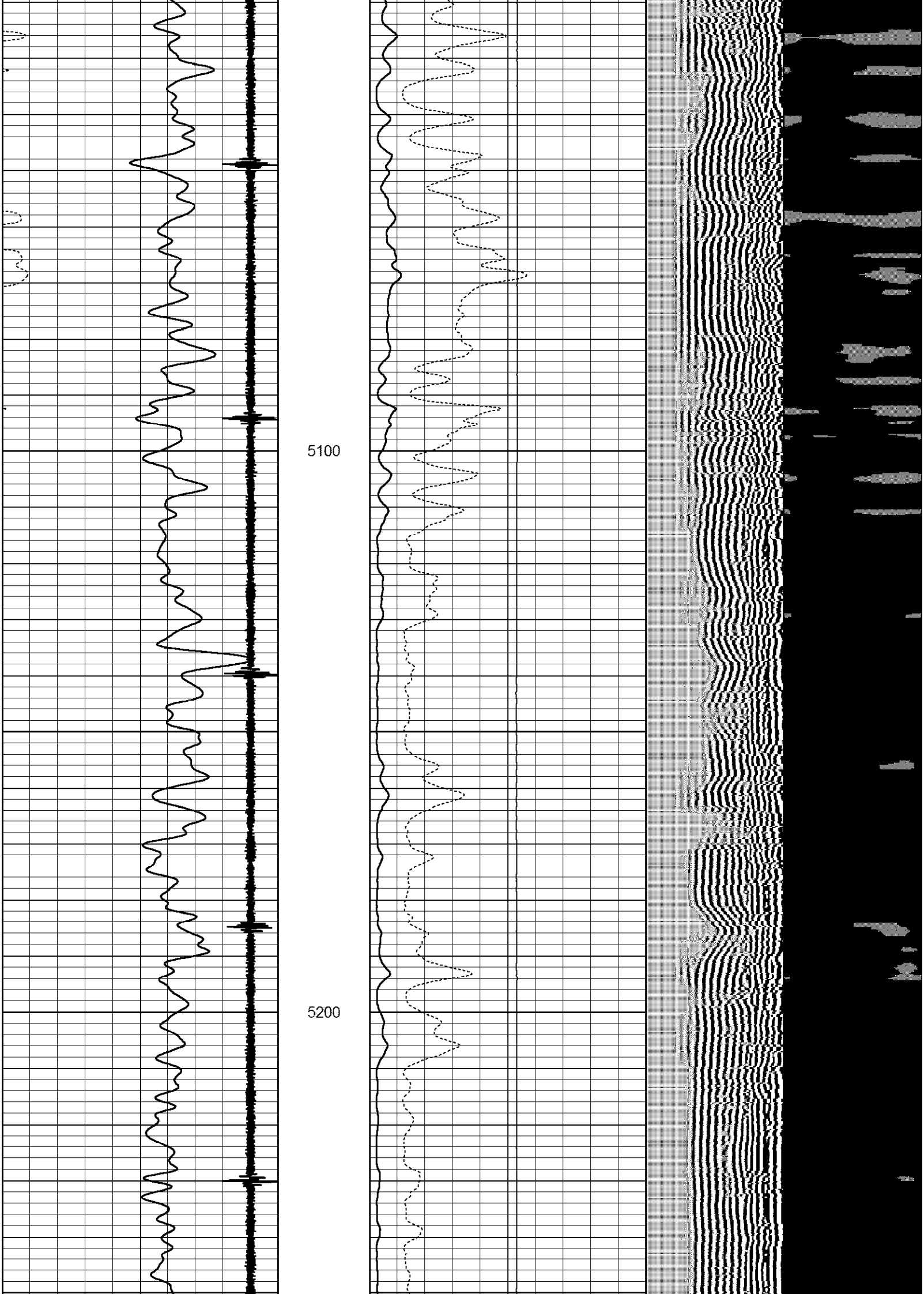

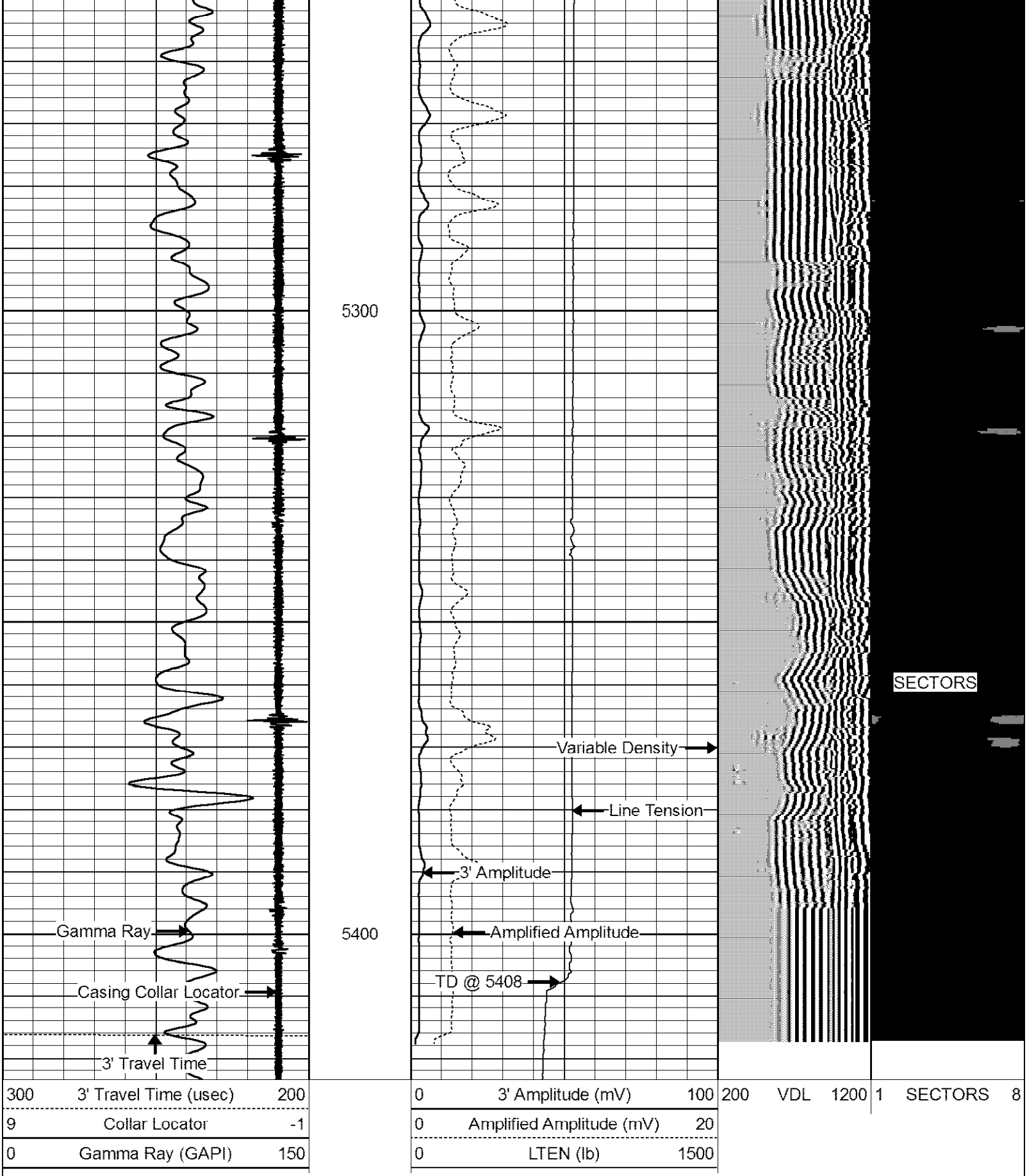

Tool String Diagram

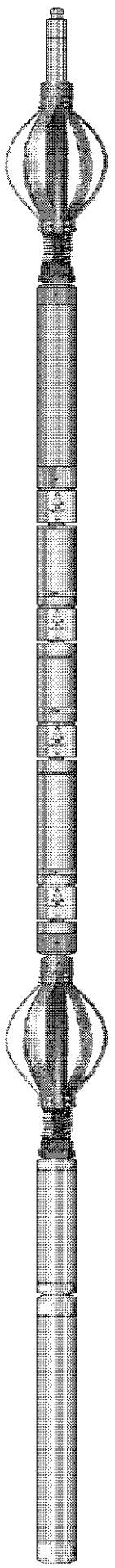

Sensor	Offset (ft)
TEMP	14.75
WVFS1	13.33
WVFS2	13.33
WVFS3	13.33
WVFS4	13.33
WVFS5	13.33
WVFS6	13.33
WVFS7	13.33
WVFS8	13.33
WVF3FT	12.58
WVFCAL	12.58
WVFSYNC	12.58
WVF5FT	11.58
WVFTEMP	8.25
CCL	4.35
GR	1.08

Description	Len (ft)	OD (in)	Wt (lb)
1_4	1.00	1.36	5.00
2.75varable 2.75" varable length	2.75	2.75	25.00
275CTEKSECWTWSLCANS-27SBT20 (279.1320-022.75 2-3/4" Sector Bond Tool with Temp/ Sliding Cans 400'deg			102.00
2.75varable 2.75" varable length	2.75	2.75	25.00
CCL-27CCL40 (27CCL40-XXXX) 2-3/4" Tek-Co Rare Earth CCL	1.83	2.75	15.00
GR-27GRL20 (27GRL20-XXXX) 2-3/4" Gamma Ray	3.67	2.75	30.00

Dataset:	djs properties 2-14.db: field/well/run1/pass5
Total Length:	21.13 ft
Total Weight:	202.00 lb
O.D.	2.75 in

WARRIOR ENERGY SERVICES

Company	Alta Mesa
Well	DJS Properties 2-14
Field	Willow
County	Payette
State	Idaho