

RAÚL R. LABRADOR
ATTORNEY GENERAL

SCOTT L. CAMPBELL
Chief, Energy and Natural Resources Division

HAYDEN S. MAROTZ, ISB #11293
Deputy Attorney General
700 W. State Street, 2nd Floor
P.O. Box 83720
Boise, ID 83720-0010
Telephone: (208) 334-4115
Fax: (208) 854-8072
Email: hayden.marotz@ag.idaho.gov

Attorneys for Idaho Department of Lands

BEFORE THE IDAHO DEPARTMENT OF LANDS

In the Matter of the Application of Snake River Oil and Gas, LLC for an Order Establishing a Spacing Unit Consisting of the NE ¼ of Section 9 and the NW ¼ of Section 10, Township 8 North, Range 5 West, Payette County, Idaho

Snake River Oil and Gas, LLC, Applicant.

Docket No. CC-2024-OGR-01-001

OAH Case No. 24-320-OG-01

**IDAHO DEPARTMENT OF LANDS
EXHIBIT LIST**

The Idaho Department of Lands (“IDL”), by and through the Office of the Attorney General, its counsel of record, and pursuant to the Scheduling Order dated May 29, 2024, hereby submits the following list of exhibits that it may use in the contested case hearing set for Thursday, June 13, 2024 at 1:00 p.m. MST in this matter:

Exhibit IDL-01, Harmon Field Unit Map

Exhibit IDL-02, Fallon #1-10 A Sand Log Interval


Exhibit IDL-03, Fallon #1-10 B Sand Log Interval

Copies of the identified exhibits are attached hereto. IDL reserves the right to utilize any item already in the administrative record, any item listed on any other party's exhibit list, and to use demonstrative exhibits that may not be listed. Finally, IDL reserves the right to amend or supplement this list in advance of hearing.

IDL's listed hearing exhibit has not been stipulated to by any other party as of the filing of this Exhibit List.

DATED this 6th day of June, 2024.

STATE OF IDAHO
OFFICE OF THE ATTORNEY GENERAL



HAYDEN S. MAROTZ
Deputy Attorney General
for Idaho Department of Lands

CERTIFICATE OF SERVICE

I HEREBY CERTIFY that on this 6th day of June 2024, I caused to be served a true and correct copy of the foregoing by the following method to:

Office of Administrative Hearings
816 W. Bannock St., Suite 203
P.O. Box 83720
Boise, ID 83720-0104
Hearing Officer

- U.S. Mail, postage prepaid
- Hand Delivery
- Email: filings@oah.idaho.gov

Snake River Oil & Gas LLC
c/o Michael Christian
Hardee, Pinol & Kracke PLLC
1487 S. David Lane
Boise ID 83705
Counsel for Applicant

- U.S. Mail, postage prepaid
- Hand Delivery
- Email: mike@hpk.law

James Piotrowski
Piotrowski Durand, PLLC
PO Box 2864
Boise, ID 83701
Counsel for CAIA and Karen Oltman

- U.S. Mail, postage prepaid
- Hand Delivery
- Email: James@idunionlaw.com

James Thum
Idaho Department of Lands
PO Box 83720
Boise ID 83720-0050
IDL Program Manager, Oil and Gas

- U.S. Mail, postage prepaid
- Hand Delivery
- Email: jthum@idl.idaho.gov

Kourtney Romine
Idaho Department of Lands
PO Box 83720
Boise ID 83720-0050
IDL Workflow Coordinator

- U.S. Mail, postage prepaid
- Hand Delivery
- Email: kromine@idl.idaho.gov

Patti Nitz
Payette County Planning and Zoning
1130 3rd Ave. N. # 107
Payette, ID 83661
County

- U.S. Mail, postage prepaid
- Hand Delivery
- Email: pnitz@payettecounty.org

City of Fruitland
P.O. Box 324
Fruitland, ID 83619
Unleased

- U.S. Mail, postage prepaid
- Hand Delivery
- Email: sgrimes@fruitland.org



SARAH SERRATO
Office of the attorney General

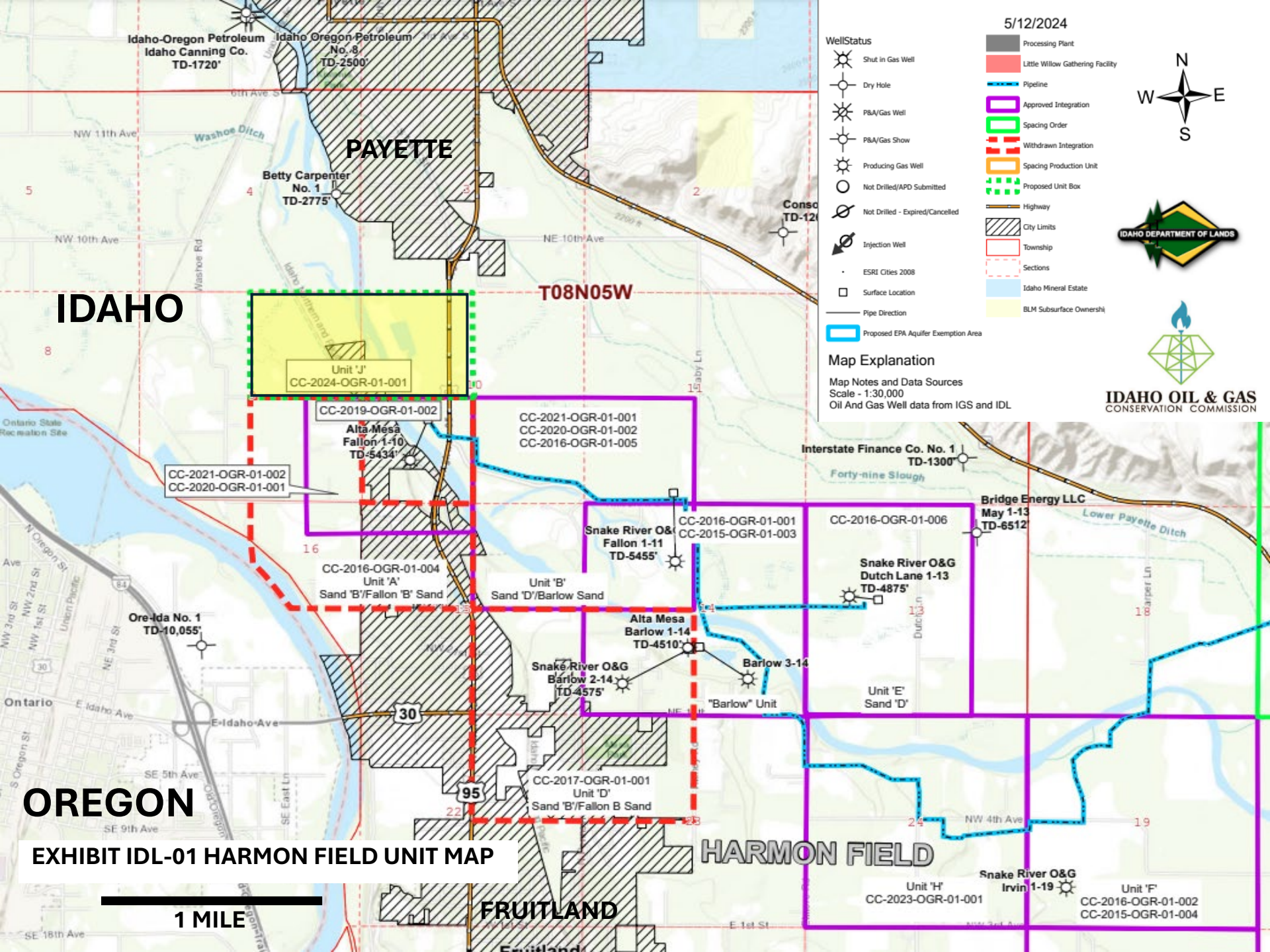
5/12/2024



- WellStatus**
- Shut in Gas Well
 - Dry Hole
 - P&A/Gas Well
 - P&A/Gas Show
 - Producing Gas Well
 - Not Drilled/APD Submitted
 - Not Drilled - Expired/Cancelled
 - Injection Well
 - ESRI Cities 2008
 - Surface Location
 - Pipe Direction
 - Proposed EPA Aquifer Exemption Area
- Processing Plant**
- Little Willow Gathering Facility
 - Pipeline
 - Approved Integration
 - Spacing Order
 - Withdrawn Integration
 - Spacing Production Unit
 - Proposed Unit Box
 - Highway
 - City Limits
 - Township
 - Sections
 - Idaho Mineral Estate
 - BLM Subsurface Ownershi

Map Explanation

Map Notes and Data Sources
Scale - 1:30,000
Oil And Gas Well data from IGS and IDL



IDAHO

OREGON

PAYETTE

HARMON FIELD

FRUITLAND

1 MILE

EXHIBIT IDL-01 HARMON FIELD UNIT MAP

Idaho-Oregon Petroleum
Idaho Canning Co.
TD-1720

Idaho-Oregon Petroleum
No. 8
TD-2500

Betty Carpenter
No. 1
TD-2775

Conso
TD-12

T08N05W

CC-2021-OGR-01-002
CC-2020-OGR-01-001

Unit 'J'
CC-2024-OGR-01-001

CC-2019-OGR-01-002
Alta Mesa
Fallon 1-10
TD-5434

CC-2021-OGR-01-001
CC-2020-OGR-01-002
CC-2016-OGR-01-005

Interstate Finance Co. No. 1
TD-1300

Bridge Energy LLC
May 1-13
TD-6512

Snake River O&G
Fallon 1-11
TD-5455

CC-2016-OGR-01-001
CC-2015-OGR-01-003

Snake River O&G
Dutch Lane 1-13
TD-4875

CC-2016-OGR-01-004
Unit 'A'
Sand 'B'/Fallon 'B' Sand

Unit 'B'
Sand 'D'/Barlow Sand

Alta Mesa
Barlow 1-14
TD-4510

Snake River O&G
Barlow 2-14
TD-4575

Barlow 3-14

"Barlow" Unit

Unit 'E'
Sand 'D'

CC-2017-OGR-01-001
Unit 'D'
Sand 'B'/Fallon B Sand

Unit 'H'
CC-2023-OGR-01-001

Snake River O&G
Irvin 1-19

Unit 'F'
CC-2016-OGR-01-002
CC-2015-OGR-01-004

SROG LLC FALLON #1-10 (USWN 11-075-20032) TD 5434' MD

MUD LOG

DENSITY-NEUTRON TRIPLE COMBO LOG


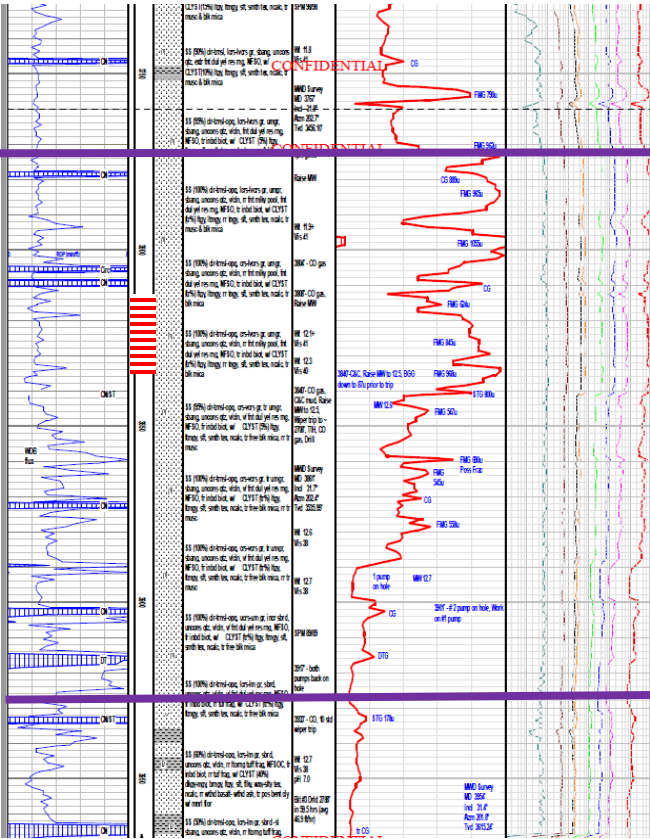


EXHIBIT IDL-02 FALLON 1-10 A SAND LOG INTERVAL

SROG LLC FALLON #1-10 (USWN 11-075-20032) TD 5434' MD

DENSITY-NEUTRON TRIPLE COMBO LOG

MUD LOG



TOP OF 'B' SAND 3774' MD (~3460 TVD)

Completed 3/11/2018 Packer set at 3592' MD
Pf: 3815'-3835'
FARO 3809.15 MCFGD, 118.94 BCPD, 6.26 BWPD
FTP 1290 PSI, CP 360 PSI, 28/64" Choke
68.7° API (Corr) Gravity Condensate
GOR 32,279:1
Last FTP reported: 1118 PSI (2/15/2024)
Last BHP reported: 1448 PSI (3/11/2018)

Produced 1.197 BCFG
19,869 BC
11,109 BW
between February 2022 and March 2024

BASE OF 'B' SAND 3936' MD (~3600' TVD)

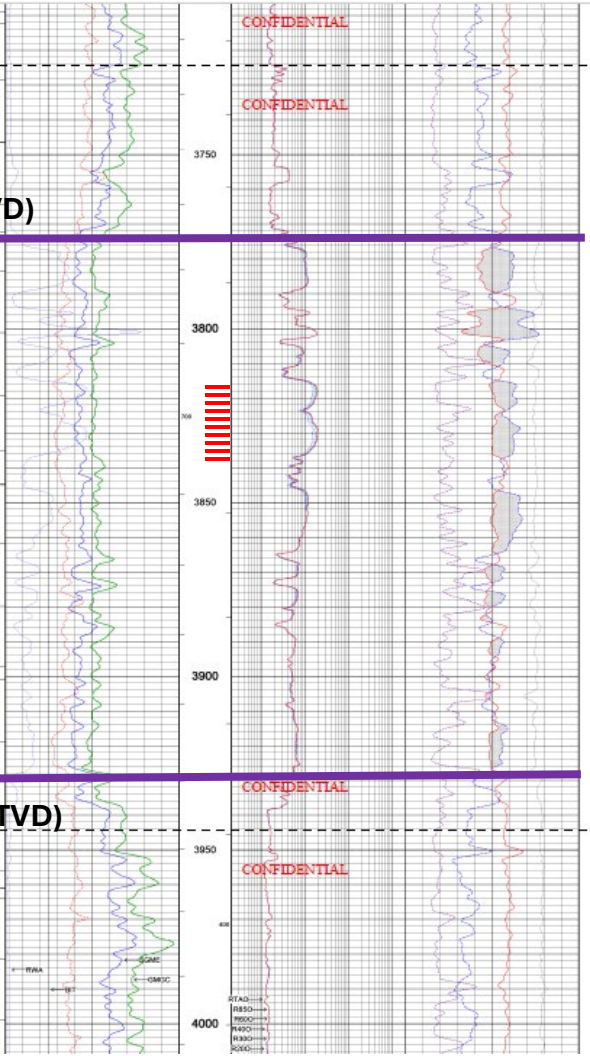


EXHIBIT IDL-03 FALLON 1-10 B SAND LOG INTERVAL